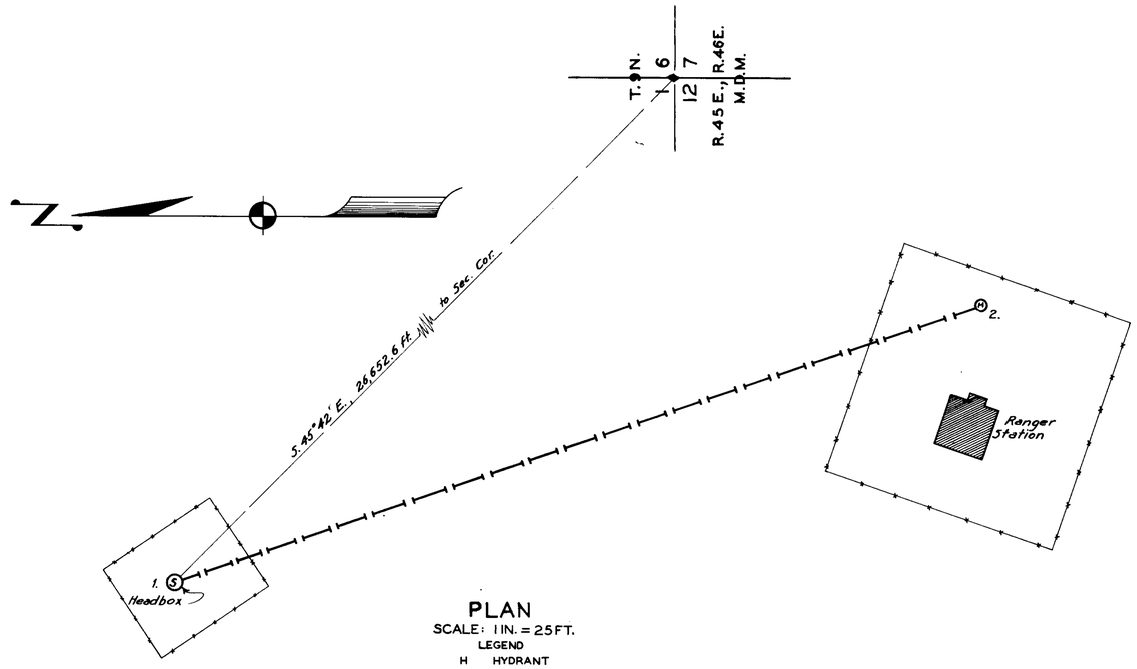


## PLAN

SCALE: 1 IN. = 25 FT.

LEGEND

H HYDRANT

S SPRING

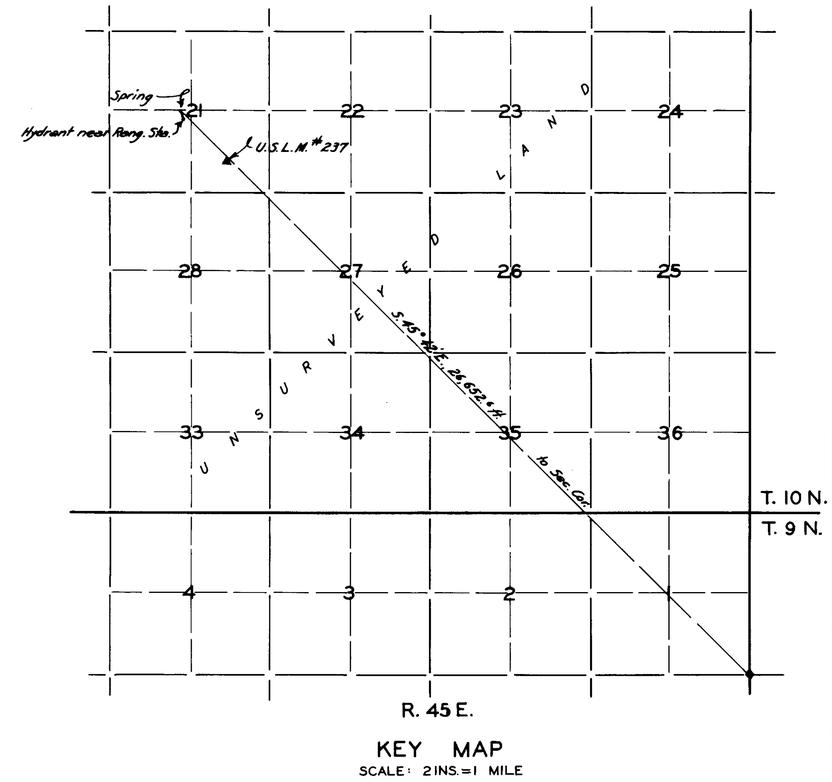


## KEY MAP

SCALE: 2 INS. = 1 MILE

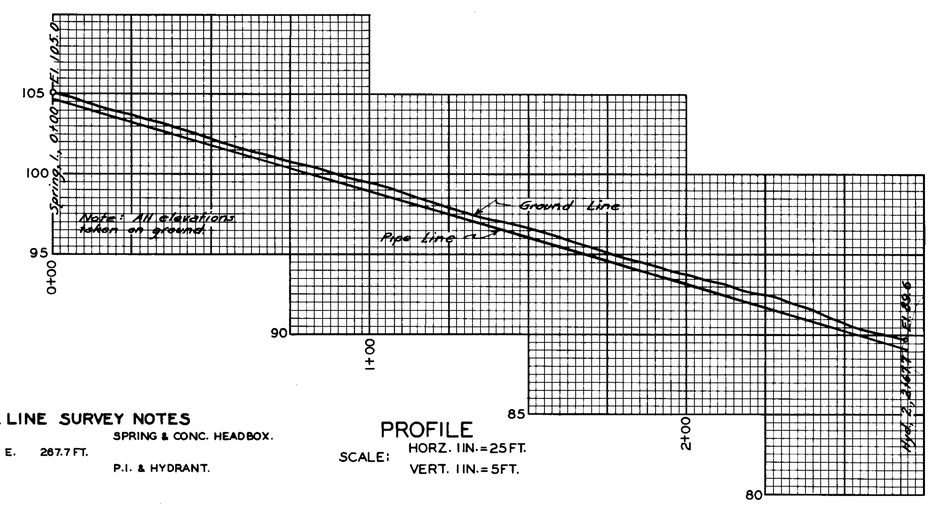


## PIPE LINE SURVEY NOTES

1. SPRING & CONC. HEADBOX.
   S. 18° 42' E. 267.7 FT.
2. P.I. & HYDRANT.

## PROFILE

SCALE: HORZ. 1 IN. = 25 FT.
VERT. 1 IN. = 5 FT.

STATE OF UTAH }
COUNTY OF WEBER } S.S.

I, K.W. Kennedy, being first duly sworn, depose and say that this map consisting of one sheet numbered 1, has been correctly drawn to the designated scale from field notes of a survey made under my supervision and direction between the 4th day of May, 1940, and the 16th day of Nov., 1940; that it truly and correctly represents the location and extent of the proposed works used to divert water from an unnamed spring in Nye County, by the U.S. Forest Service, for domestic purposes under Application No. _____; that the proposed point of diversion, location and size of the diverting conduits, the place and manner of use, and the location of all other works or streams which are crossed by or connected with the said works, are fully and correctly designated thereon.

K.W. Kennedy
State Water Right Surveyor

Subscribed and sworn to before me this 6th day of December, 1940.

Maxine L. Thomas
Notary Public in and for Weber County, Utah
My commission expires July 2-5, 1941.

SURVEYED BY J.W. NEVILLE
DRAWN BY E. PAUL GILGEN
TRACED BY " " "
CHECKED BY
APPROVED BY

December 13, 1940

2914 Nov. 19, 1945
10606

0 5 10 15 20 25 50 75 100 FEET
SCALE: 1 IN. = 25 FT.

MAP

COVERING PROOF ON APPLICATION

NO. _____

UNNAMED SPRING—MEADOW CREEK DRAINAGE

TOIYABE NATIONAL FOREST

MEADOW CREEK RANGER STATION

NYE COUNTY, NEVADA

1940

10606