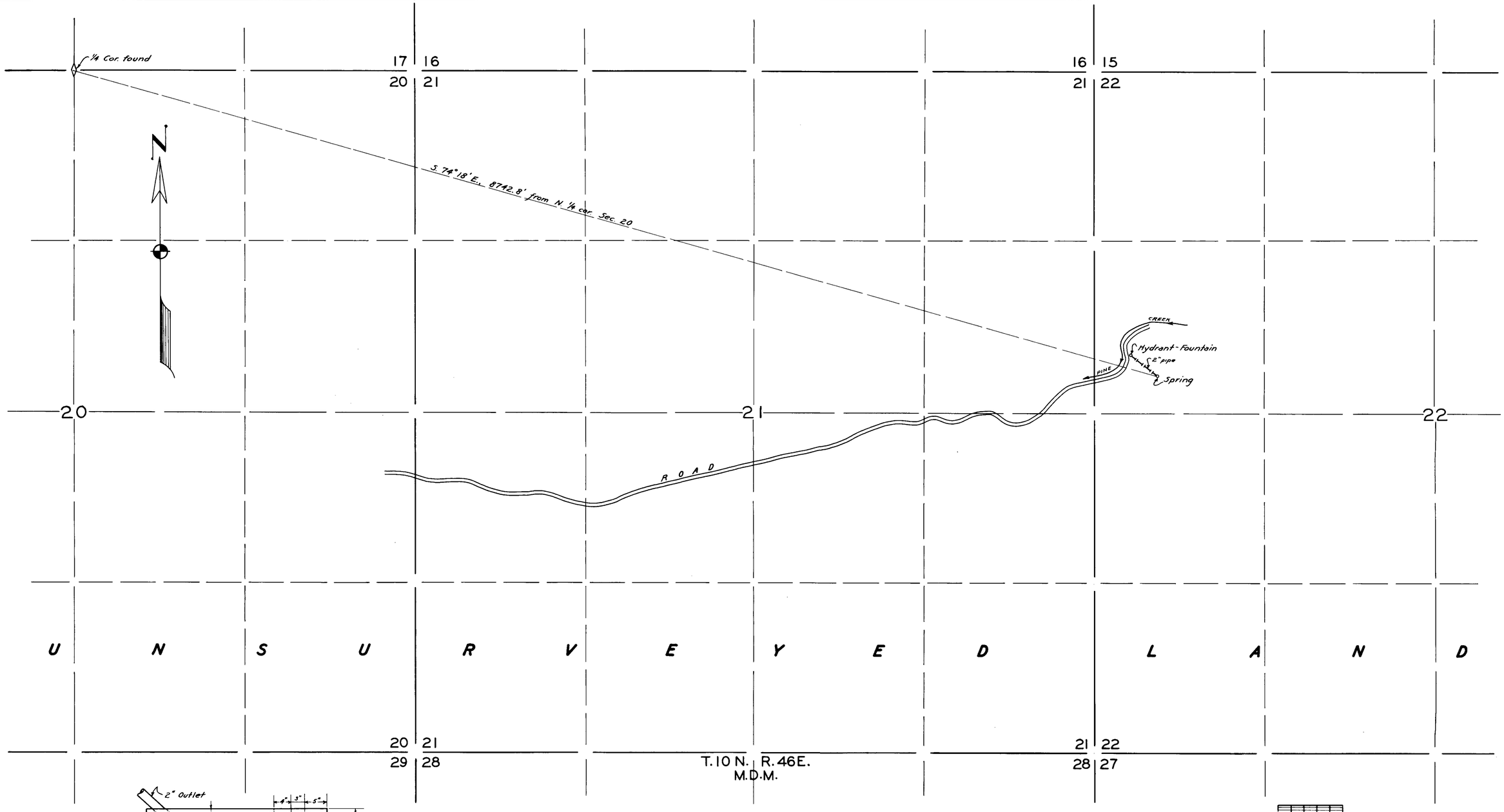

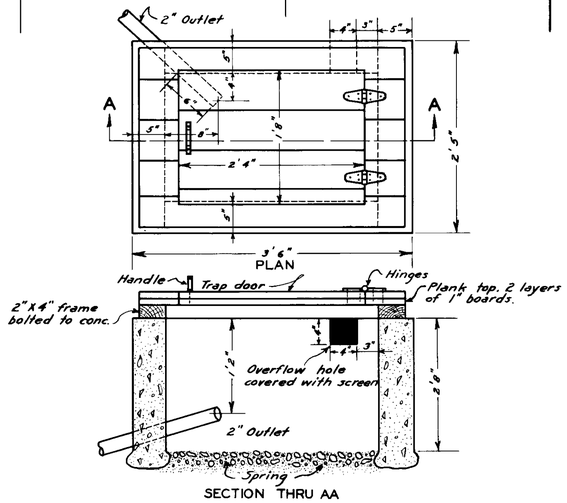

SECTION THRU AA

CONCRETE HEADBOX

SCALE: 1" = 1' 0"

PIPE LINE SURVEY NOTES

SPRING			EL. 100.0' (ASSUMED)
	N. 52° 05' W.	267.7 FT.	
HYDRANT			EL. 84.9'

State of Utah }
County of Weber } s.s.

I, K W Kennedy being first duly sworn, depose and say that this map consisting of one sheet numbered 1, has been correctly drawn to the designated scale from field notes of a survey made under my supervision and direction between the 5th day of May, 1940, and the 6th day of May, 1940; that it truly and correctly represents the location and extent of the proposed works used to divert water from an unnamed spring in Nye Co. by the U.S. Forest Service, for domestic purposes under application No. 10538; that the proposed point of diversion, location and size of the diverting conduits, the place and manner of use, and the location of all other works or streams which are crossed by or connected with the said works, are fully and correctly designated thereon.

K W Kennedy
State Water Right Surveyor

Subscribed and sworn to before me this 9th day of Oct, 1940.

Myrna L. Thomas
Notary Public, in & for Weber Co., Utah
My commission expires July 25, 1941.

October 14, 1940

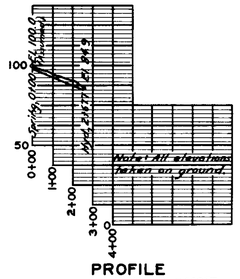

PROFILE

SCALE: HORZ. 1 IN. = 400 FT.
VERT. 1 IN. = 50 FT.

MAP
COVERING PROOF ON APPLICATION
NO. 10538
UNNAMED SPRING
PINE CREEK DRAINAGE
NEVADA NATIONAL FOREST
PINE CREEK CAMP GROUND WATER SYSTEM
NYE COUNTY
NEVADA
1940

SURVEYED BY J.W. NEVILLE
DRAWN BY E. PAUL GILGEN
TRACED BY " " "
CH'KD. BY _____ APP'D. BY _____

10538