Sheet No 1

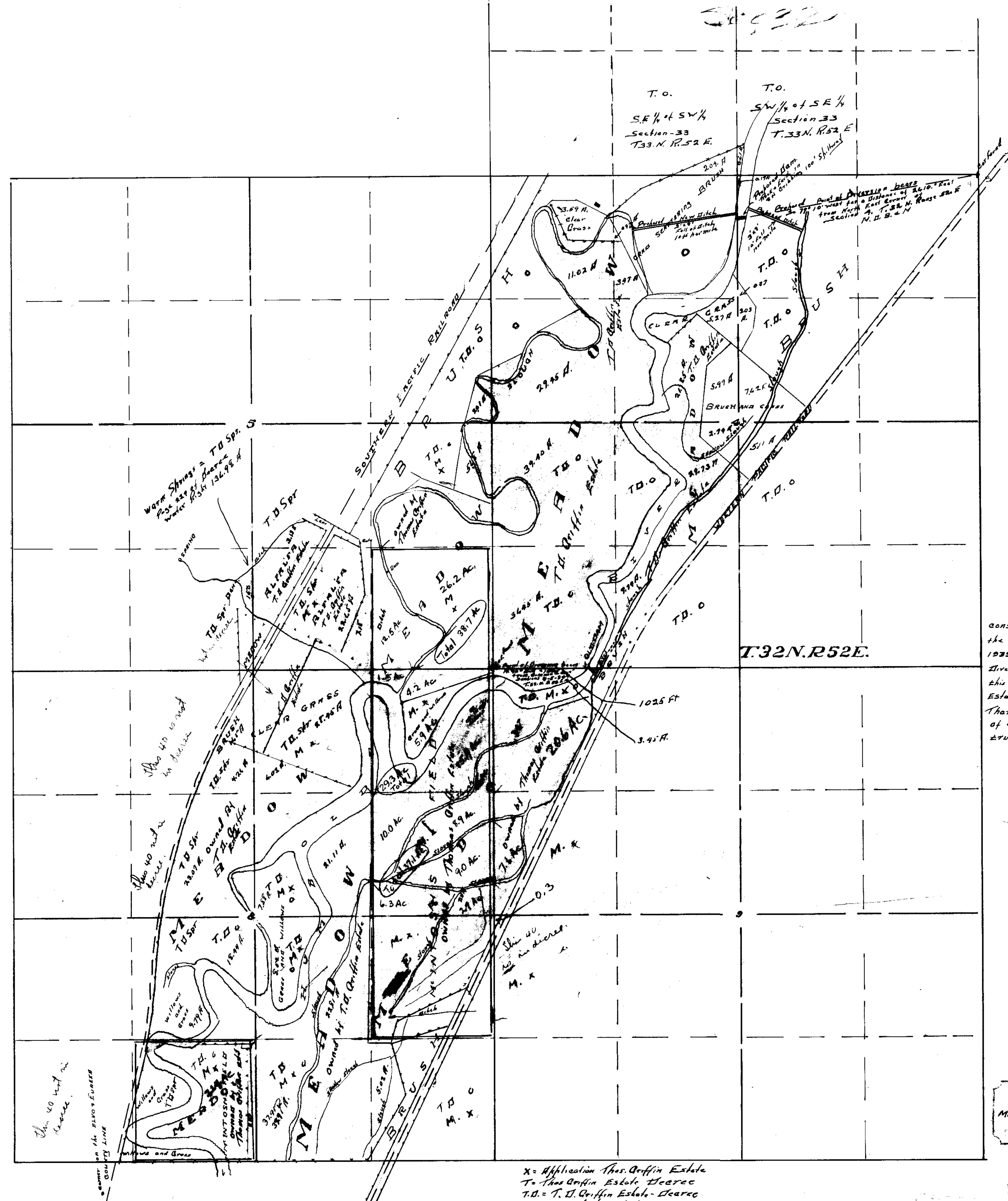

X = Application Thos. Griffin Estate
T = Thos Griffin Estate Decree
T.D. = T. D. Griffin Estate - Decree
M. = McIntosh Estate - Decree
O = T.D. Griffin Estate - Application

Note Acreage in pencil calculated for purpose of determining total ... and water right covered by deeds of McIntosh to Thomas Griffin - (Total = 154.1 acres) F.W.B.

STATE OF NEVADA,
COUNTY OF ELKO. ss.

I, John W. King, being first duly sworn, depose and say, that this map consisting of two sheets, has been correctly drawn to the designated scale from the field notes of a survey made by me and completed on the 6th day of October, 1939; that it truly and correctly represents the location of the proposed Point of Diversion, change, of the Griffin & McIntosh ditches, on the Humboldt River; and this map is made at the instance of the Administrators of the Thomas & T.D. Griffin Estate's, of the City of Carlin, County of Elko, State of Nevada;
That the proposed change of the Point of Diversion, and the proposed use and the names of all other works or streams which are crossed by or connected with said works are truly and correctly designated thereon;

John W. King
STATE WATER RIGHT SURVEYOR.

Subscribed and sworn to before me, this 13th day of December, 1939.

Verla McFarlane
Notary Public, in and for Elko County, Nevada

SCALE 1 INCH = 600 FEET.

0 200 400 600 800 1,000 2,000 3,000 FEET.

10459

FILED
March 27, 1940
STATE ENGINEER'S OFFICE

MAP
TO ACCOMPANY APPLICATION TO CHANGE POINT OF DIVERSION OF GRIFFIN & McINTOSH DITCHS FROM HUMBOLDT RIVER BY THOS & T.D GRIFFIN ESTATE'S CARLIN - ELKO CO. - NEVADA

10459

SHEET-2-

For Sheet No. 1- of Map Consisting of 2- Sheets

Section	Subdivision	Township	Range	Cultivated Acreage	Description of Culture	Date of First Culture
33	SE¼ SW¼	33 N.	52 E.	2.07	Grass & Brush	
33	SW¼ SE¼	33 N.	52 E.	0.61	" "	
19	NW¼ NE¼	32 N	52 N.	0.19	" "	
"	" "	"	"	0.37	Clear Grass	
"	SW¼ - NE¼	"	"	2.03	" "	
"	" "	"	"	7.62	Brush & Grass	
"	SE¼ - NW¼	"	"	5.97	" "	
"	" "	"	"	5.27	Clear Grass	
"	" "	"	"	21.35	Meadow	
"	NE¼ NW¼	"	"	3.47	"	
"	" "	"	"	0.97	Clear Grass	
"	" "	"	"	29.79	Brush Grass	
"	NW¼ NW¼	"	"	0.87	" "	
"	" "	"	"	3.59	Clear Grass	
"	" "	"	"	11.02	Meadow	
"	SW¼ - NW¼	"	"	39.45	Meadow	
"	NW¼ SW¼	"	"	37.40	"	
"	SW¼ - SW¼	"	"	36.45	"	
"	SE¼ - SW¼	"	"	9.79	"	
"	NE¼ - SW¼	"	"	22.73	"	
"	" "	"	"	2.79	Brush & Grass	
"	NW¼ - SE¼	"	"	5.11	"	
"	" "	"	"	0.94	Meadow	
5	SE¼ NE¼	"	"	2.01	"	
"	NE¼ - SE¼	"	"	5.65	"	
"	NW¼ - SE¼	"	"	3.13	Alfalfa	
"	SW¼ - SE¼	"	"	22.65	"	
"	" "	"	"	7.15	Clear Grass	
"	" "	"	"	1.25	Meadow	
"	SE¼ - SW¼	"	"	2.95		
"	" "	"	"	1.50	Alfalfa	
8	NE¼ - NW¼	"	"	1.63		
"	" "	"	"	4.26		
"	SE¼ - NW¼	"	"	23.07		
"	NW¼ - NE¼	"	"	6.06		
"	" "	"	"	25.45		
"	SW¼ - NE¼	"	"	7.85		
"	" "	"	"	21.11		
"	NE¼ - SW¼	"	"	18.98		
"	" "	"	"	9.79	8.73	
"	SE¼ - SW¼	"	"	5.24		
"	NW¼ - SE¼	"	"	2.54		
"	" "	"	"	22.81		
"	SW¼ - SE¼	"	"	37.91		
"	SE¼ - SE¼	"	"	6.02		
9	NW¼ - NW¼	"	"	3.55	= 20.6	
			Total	497.79		

see 4? see other table for 17

see NE¼ NE¼ in 17 not in map

see SE¼ NE¼ in 17 not in map

see SE¼ NE¼ in 17 not in map

see NE¼ NE¼ in 17 not in map

see SE¼ NE¼ in 17 not in map

see SE¼ NE¼ in 17 not in map

perhaps most of 17 is included from 17

not covered by decree

26.2 in SE¼ SE¼ left out.

not covered by decree. except 5 ac. spr.

not covered by decree except spr.

not covered by decree except spr.

29.3 acres in NE¼ NE¼ left out.

37.1 acres in SE¼ NE¼ left out

also 21.4 acres left out in this 40

27.6 in NE¼ SE¼ left out.

in app. — SW¼ NW¼ sec 9 = 7.6 ac left out

" " — NW¼ SW¼ " " = 0.3 acres left out

X = Application Thos Griffin Estate
T = Thos. Griffin Estate Decree
T.D. = T. D. Griffin Estate Decree
M. = Mc Intosh Estate Decree
O = T. D. Griffin Estate Application

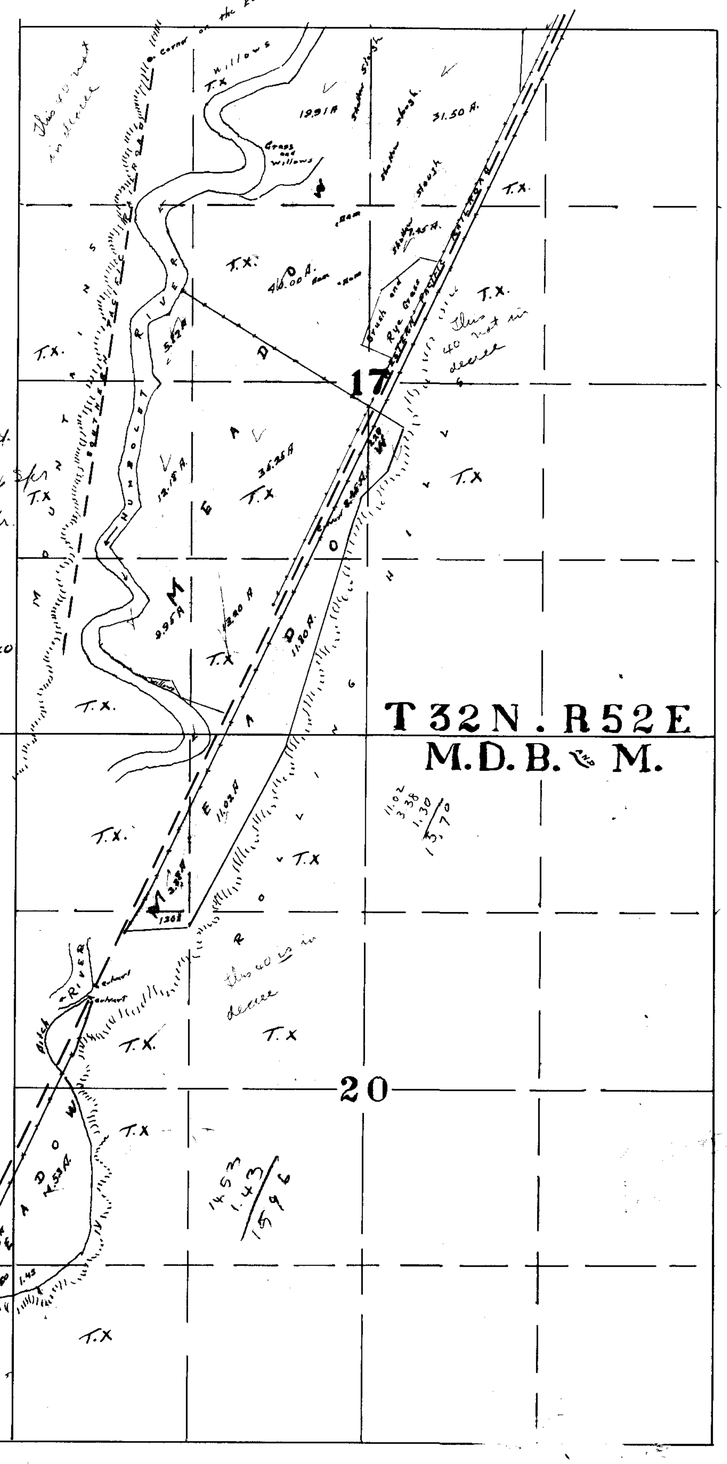

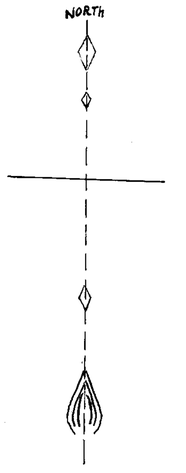

Section	Sub-Division	Township N	Range E	Acreage	Description of Culture	Date
17	NW¼ NE¼	32	52	31.50 / 31.50	Meadow	
17	NE¼ NW¼	32	52	9.91	Meadow	
17	NE¼ NW¼	32	52	4.28	Grass and Willows	
17	SW¼ NW¼	32	52	5.74	~~Meadow~~ 5.82	
17	SE¼ NW¼	32	52	40.00	Meadow	
17	SW¼ NE¼	32	52	18.15	Meadow not covered by decree	
17	SW¼ NE¼	32	52	4.34	Brush and Grass	
17	NW¼ SE¼	32	52	2.43	Meadow 2.29	
17	NE¼ SW¼	32	52	33.70 ~~32.00~~	Meadow	
17	NW¼ SW¼	32	52	12.15	Meadow	
17	SW¼ SW¼	32	52	9.95	Meadow	
17	SW¼ SW¼	32	52	0.20	Grass and Willows	
17	SE¼ SW¼	32	52	9.50	Grass and Willows	
17	SE¼ SW¼	32	52	25.00 / 21.80	Meadow	
20	NW¼	32	52	~~16.00~~ 15.70	Meadow	
20	SW¼	32	52	15.96	Meadow	
19	SE¼	32	52	3.96	Meadow	
			Total	286.91		

4.90

210.38

500

449

SCALE 1 INCH = 600 FEET.

0 200' 400' 600' 800' 1000' 2000' 3000 FEET.

FILED
March 27, 1940
STATE ENGINEER'S OFFICE

MAP
TO ACCOMPANY APPLICATION
TO CHANGE POINT OF DIVERSION
OF GRIFFIN & Mc INTOSH DITCHS
FROM HUMBOLDT RIVER
BY THOS. & T. D. GRIFFIN ESTATES
CARLIN - ELKO CO. - NEVADA

10459