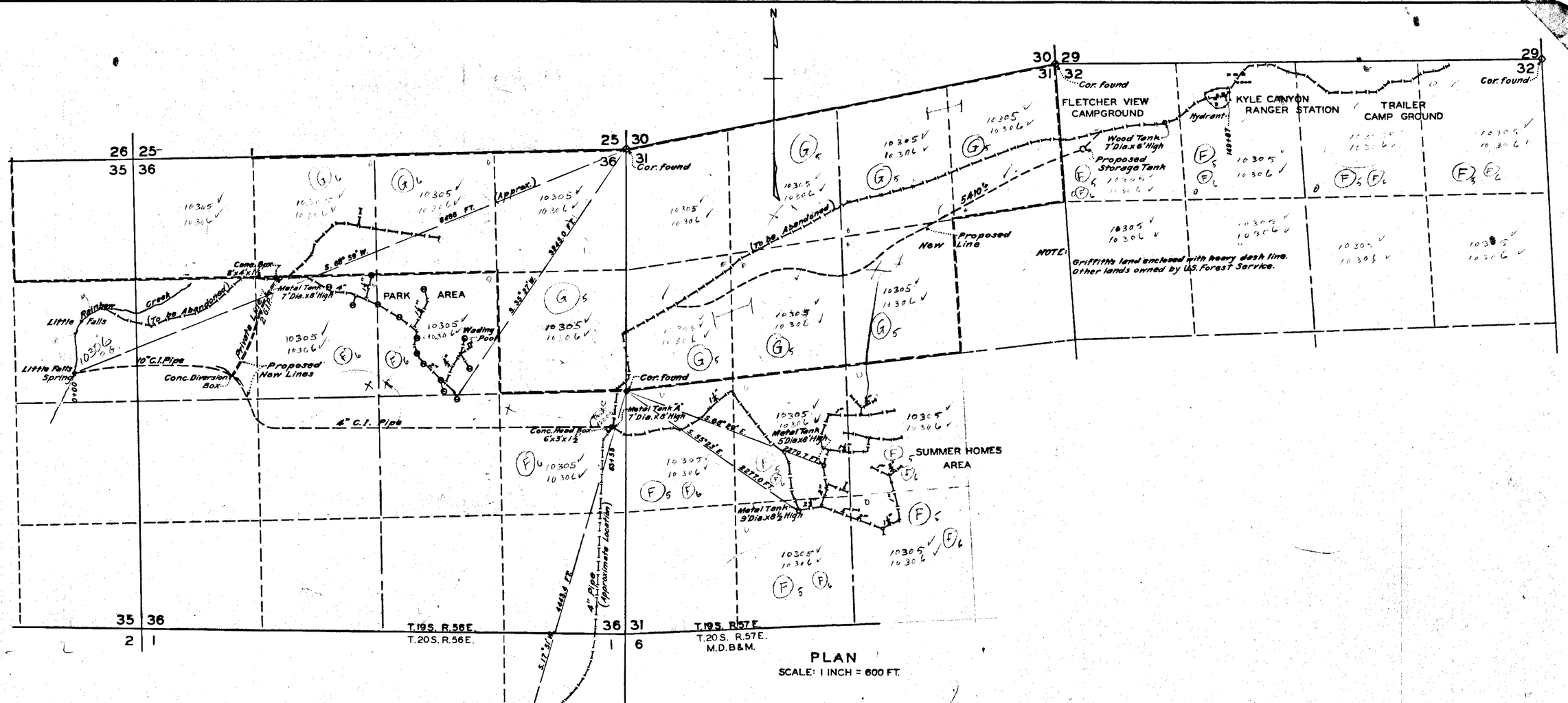

PLAN
SCALE: 1 INCH = 600 FT.

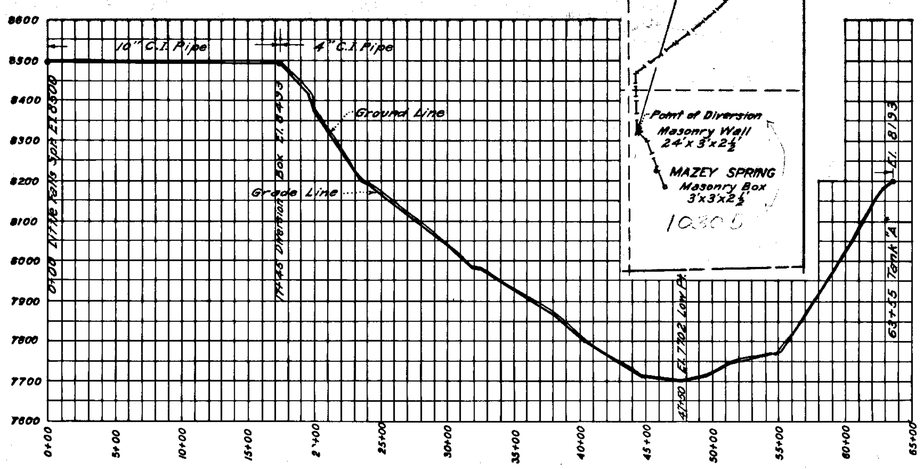

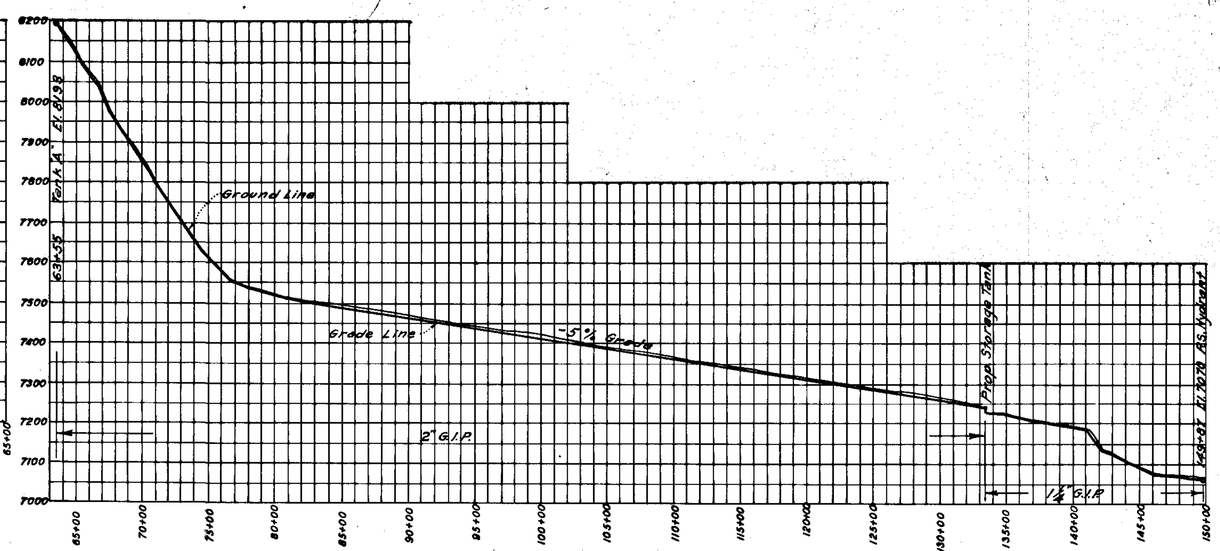

1" = 600'

PROFILE
SCALE: VERT. 200 FT. = 1 IN.
HORZ. 600 FT = 1 IN.

SCALE IN FEET

STATE OF NEVADA
County of Clark } S.S.

I, L. A. Harris being first duly sworn, depose and say that this map, consisting of 1, numbered 1, has been correctly drawn to the designated scale from field notes of a survey made by me between the 23 day of Aug. 1937 and the 10 day of Sept. 1938, that it truly and correctly represents the location and extent of the works used to divert water from Mazey Spring and Rainbow Creek, in Clark County by Robert B. Griffith for Domestic and recreation use and purposes, under Application No.s 10305 and 10306. That the points of diversion, the location, size of diverting conduits, location and description of all storage tanks and concrete head boxes, the location, the location and extent of lands owned or controlled by the applicants upon which water applied for under Application No.s 10305 & 10306 is used; and the location and names of all other works or streams which are crossed by or connected with said works, are fully and correctly designated thereon.

L. A. Harris
State Water Right Surveyor

Subscribed and sworn to before me this 16 day of Nov. 1938
John E. Whipple
Notary Public in and for Clark Co. Nevada
My commission Expires 19 Oct. 1942

2694	July 26, 1943, to Robt. B. Griffith - Mazey Spring -
2699	July 26, 1943, to the U.S. Forest Service - Mazey Spring
2700	July 26, 1943, to Robt. B. Griffith - Rainbow Cr.
2701	July 26, 1943, to the U.S. Forest Service - Rainbow Cr.

FILED
December 5, 1938

MAP
TO ACCOMPANY APPLICATIONS
NO 10305 AND 10306 FOR
MAZEY SPRING & RAINBOW CREEK
KYLE CANYON DRAINAGE
NEVADA NATIONAL FOREST
KYLE CANYON
CAMP GROUNDS & RANGER STATION
CLARK COUNTY
NEVADA
1938

Place in → 10305 10306