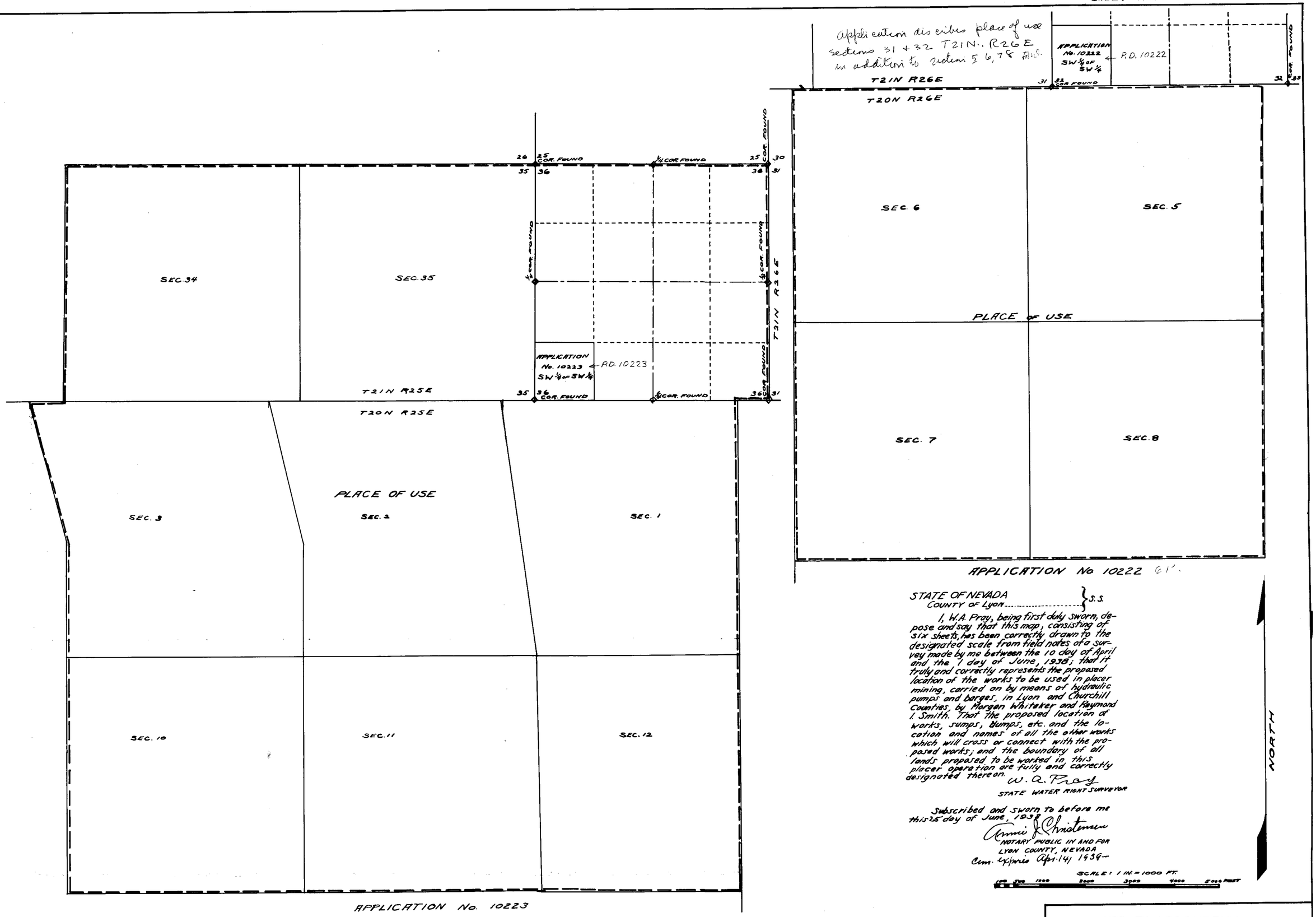

STATE OF NEVADA
COUNTY OF Lyon } S.S.

I, W.A. Pray, being first duly sworn, depose and say that this map, consisting of six sheets, has been correctly drawn to the designated scale from field notes of a survey made by me between the 10 day of April and the 1 day of June, 1938; that it truly and correctly represents the proposed location of the works to be used in placer mining, carried on by means of hydraulic pumps and barges, in Lyon and Churchill Counties, by Morgan Whitaker and Raymond I. Smith. That the proposed location of works, sumps, Blumps, etc. and the location and names of all the other works which will cross or connect with the proposed works; and the boundary of all lands proposed to be worked in this placer operation are fully and correctly designated thereon.

W. A. Pray
STATE WATER RIGHT SURVEYOR

Subscribed and sworn to before me this 25 day of June, 1938

Annie J. Christensen
NOTARY PUBLIC IN AND FOR
LYON COUNTY, NEVADA
Com. Expires Apr. 14, 1939

FILED
June 27, 1938
STATE ENGINEER'S OFFICE

MAP TO ACCOMPANY
APPLICATION
TO APPROPRIATE WATER
FOR
PLACER MINING
BY
MORGAN WHITAKER AND JOHN I. SMITH
FROM
SURFACE AND UNDERGROUND WATERS

10222 OK 10223 OK

Place in 10222 (10222 to 10236 Inclusive)

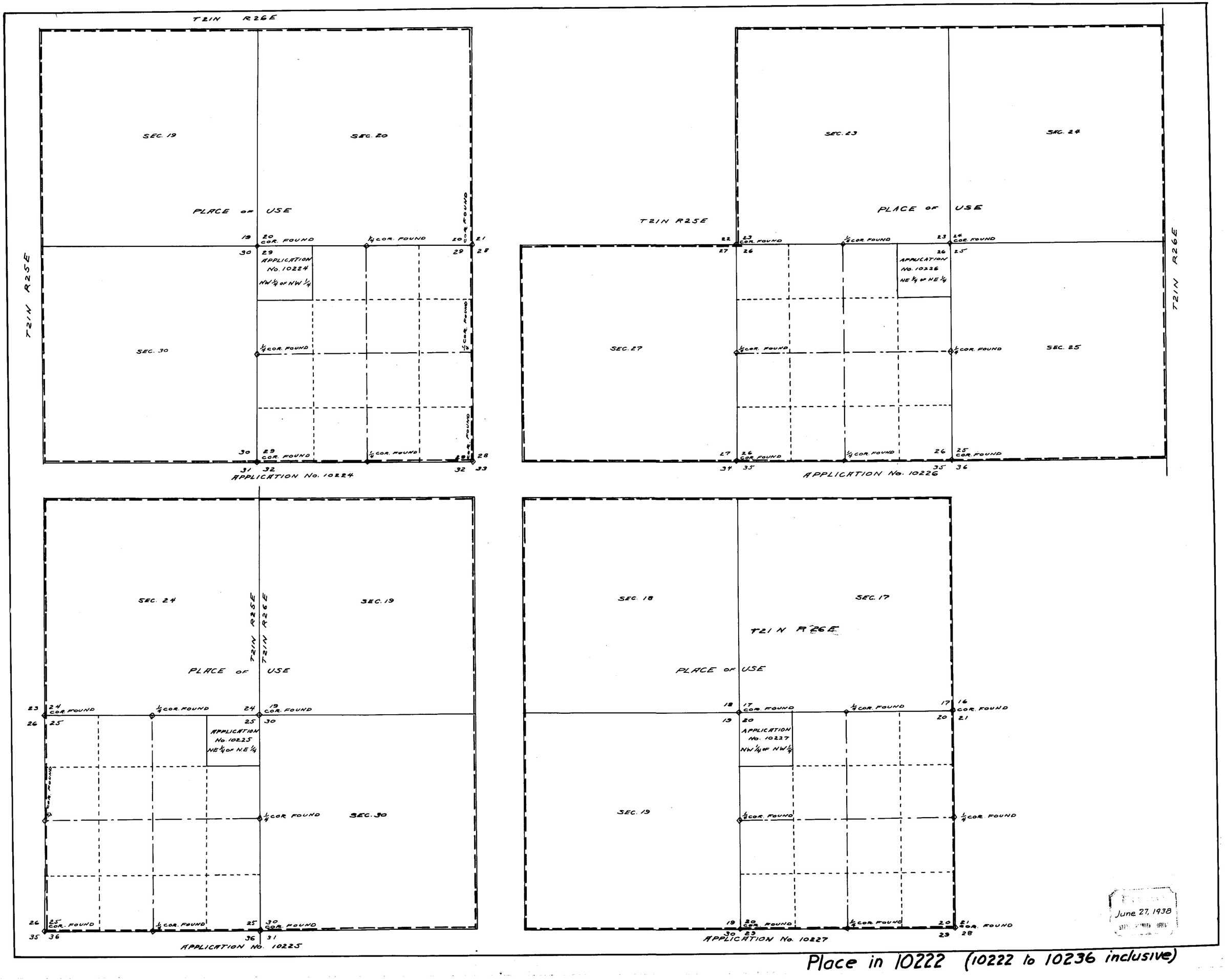

June 27, 1938

Place in 10222 (10222 to 10236 inclusive)

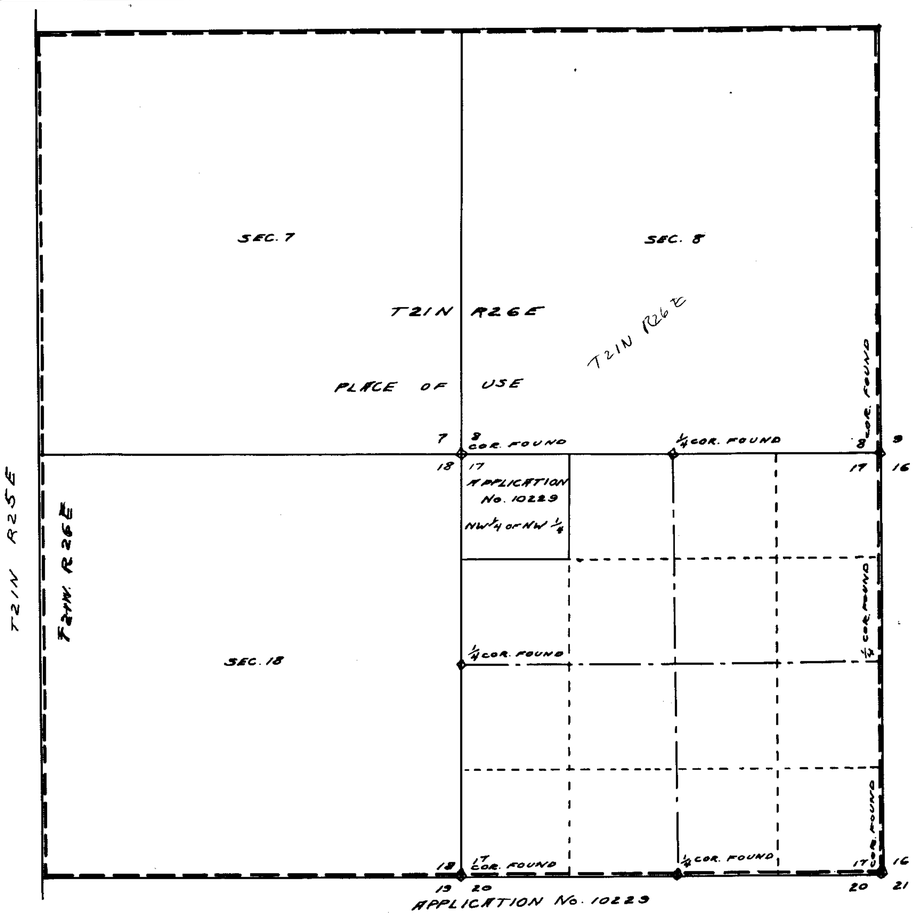

APPLICATION No. 10229

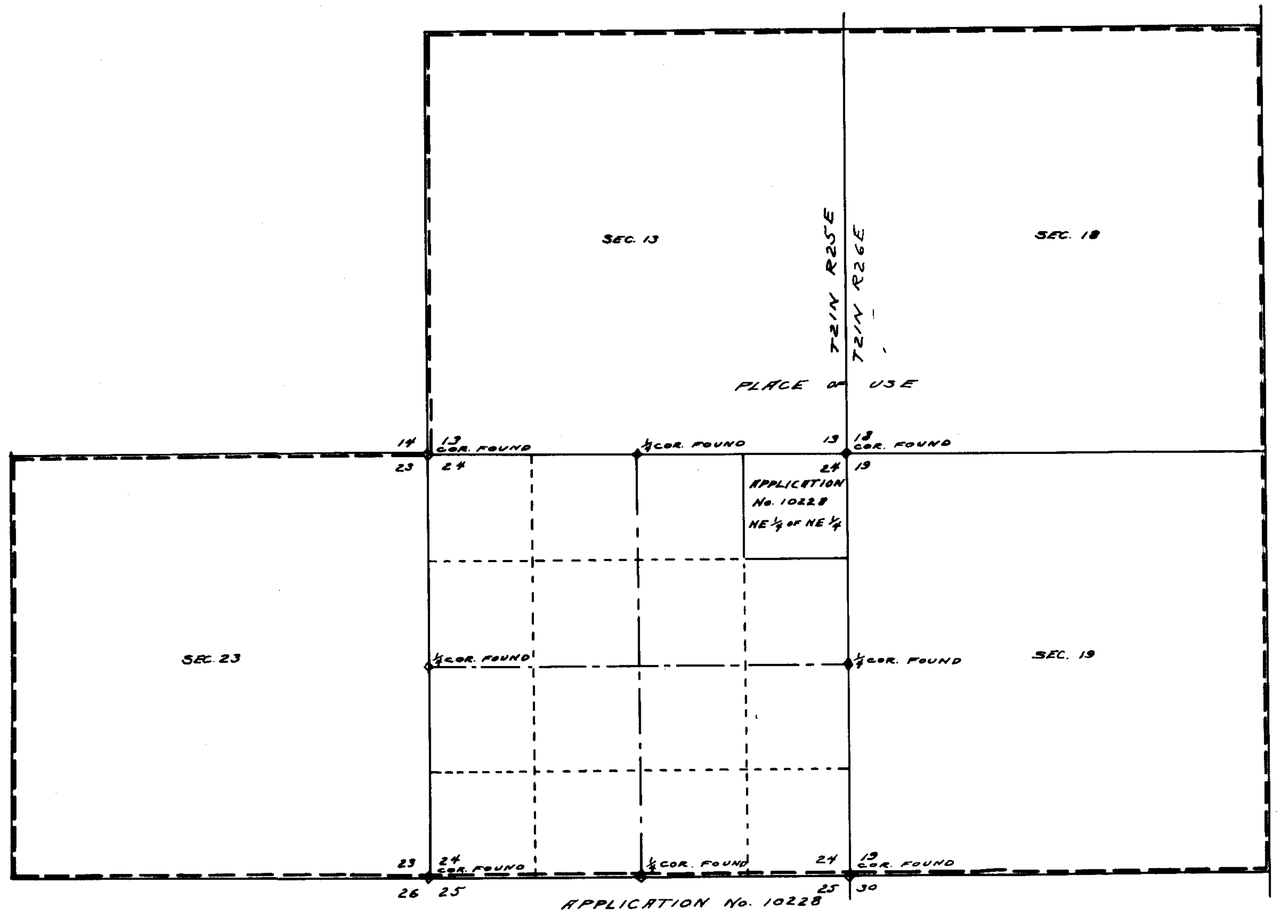

APPLICATION No. 10228

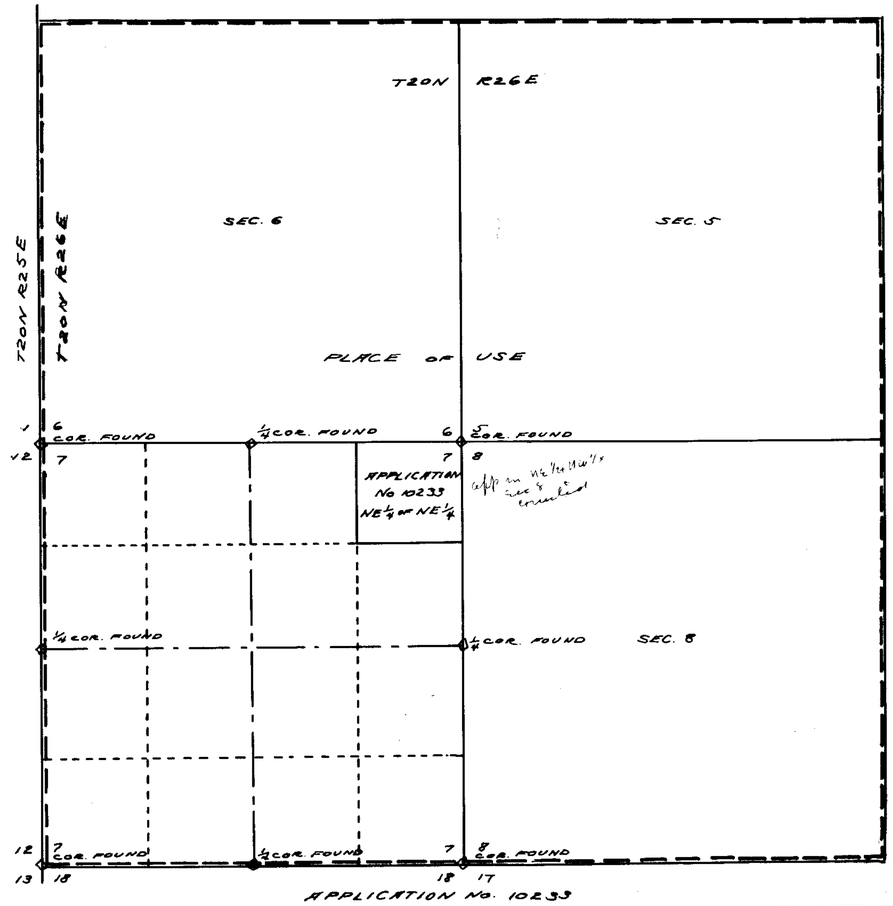

APPLICATION No. 10233

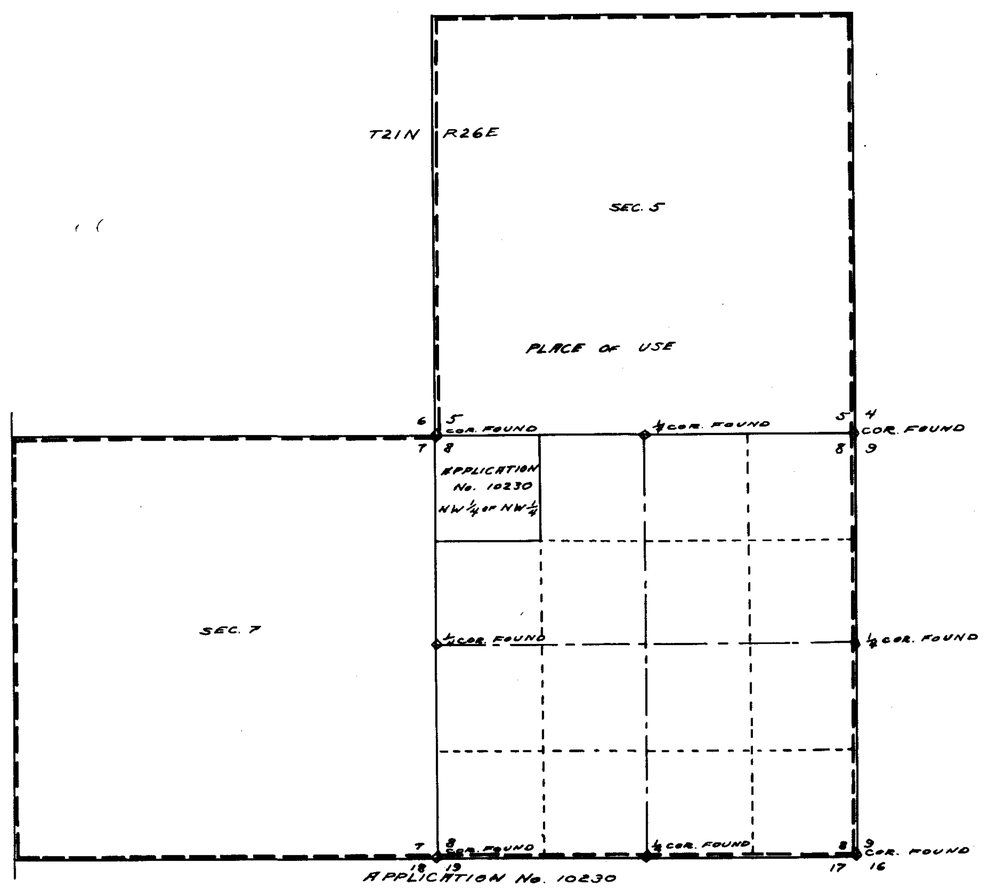

APPLICATION No. 10230

10233 6K
10229? Township
10228 6K
10230 6K Township

FILED
June 27, 1938
COUNTY ENGINEER'S OFFICE

Place in 10222 (10222 to 10236) inclusive)

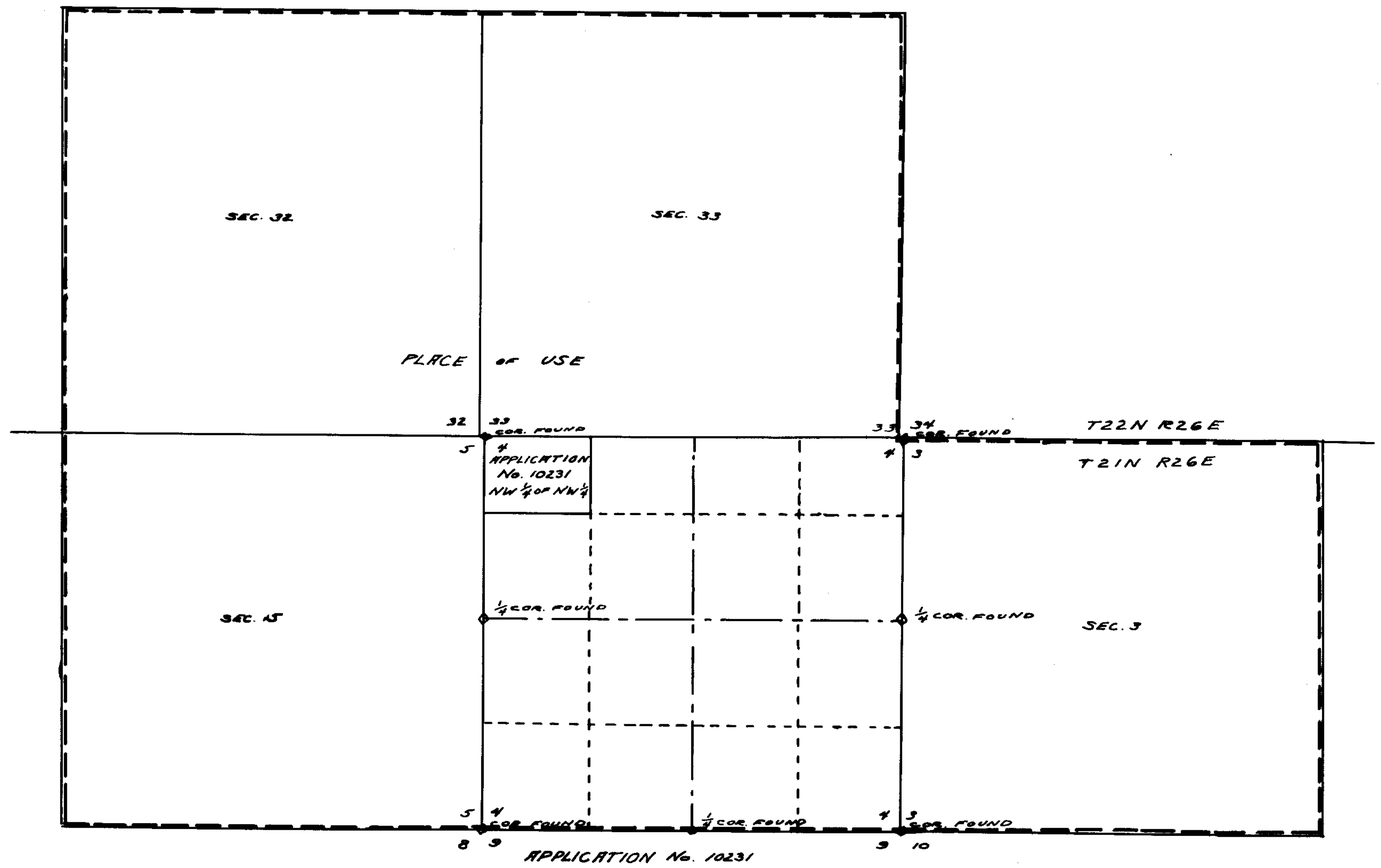

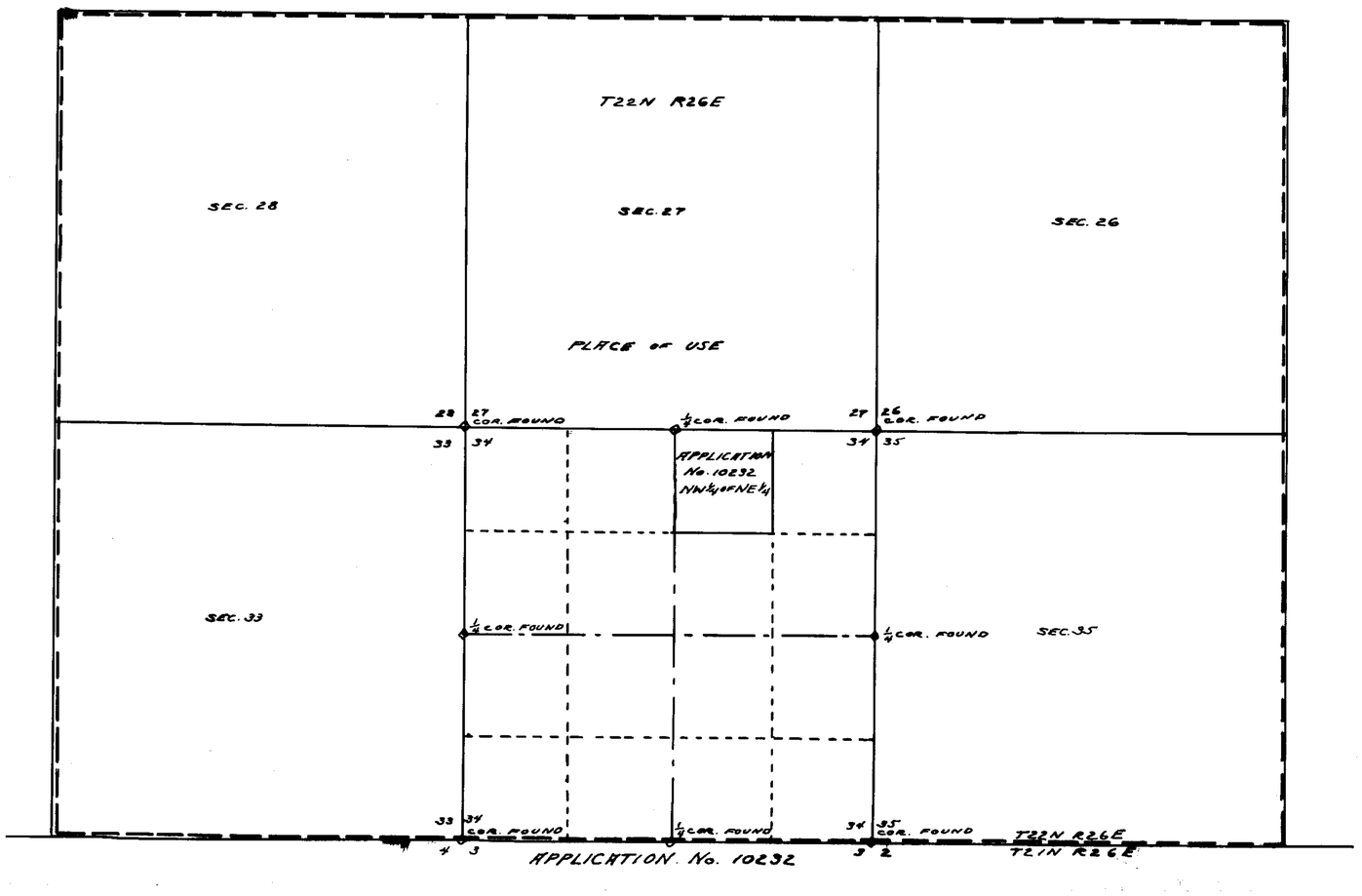

A-23168
10232 615

FILED
June 27, 1938
STATE ENGINEER'S OFFICE

Place in 10222 (10222 to 10236 Inclusive)

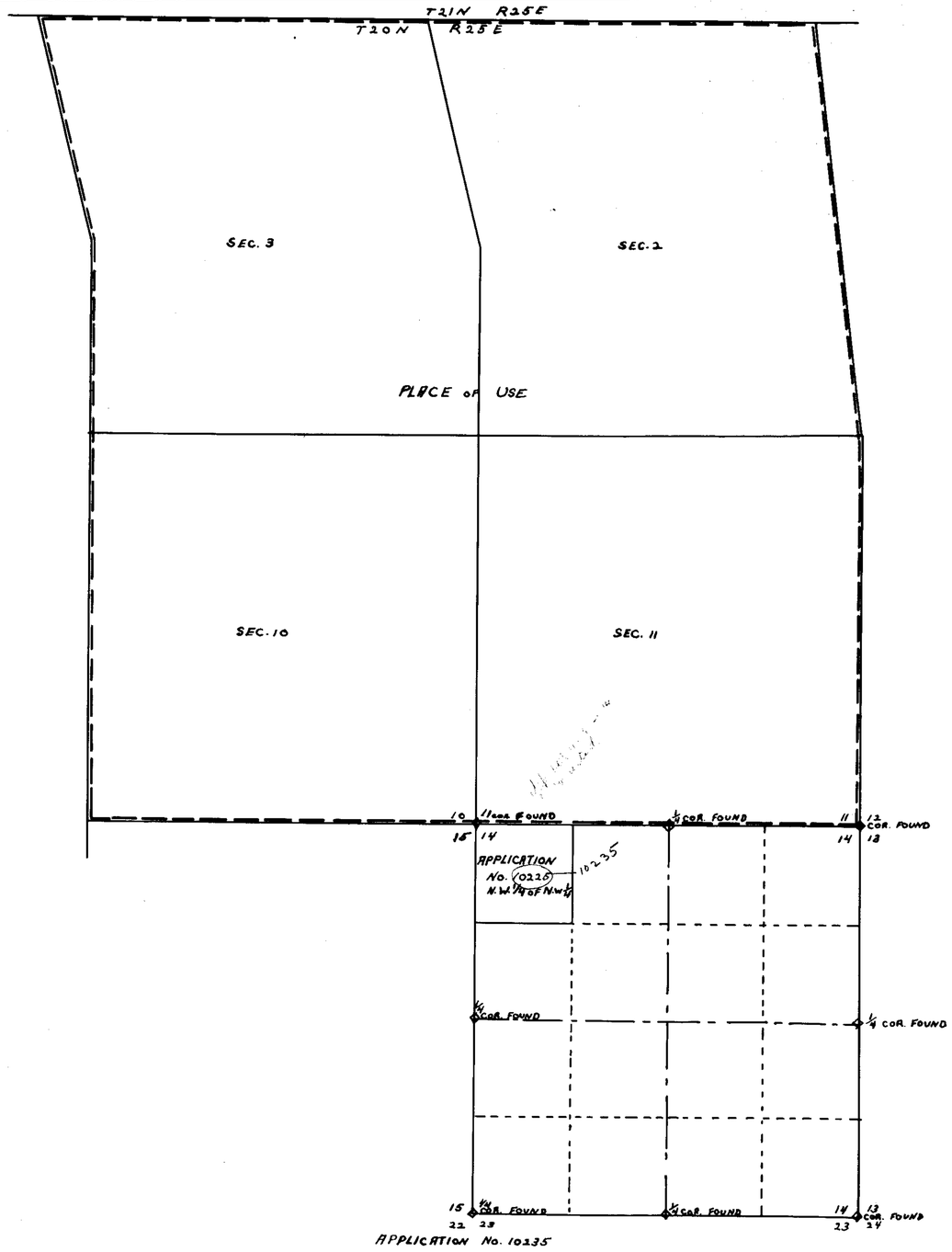

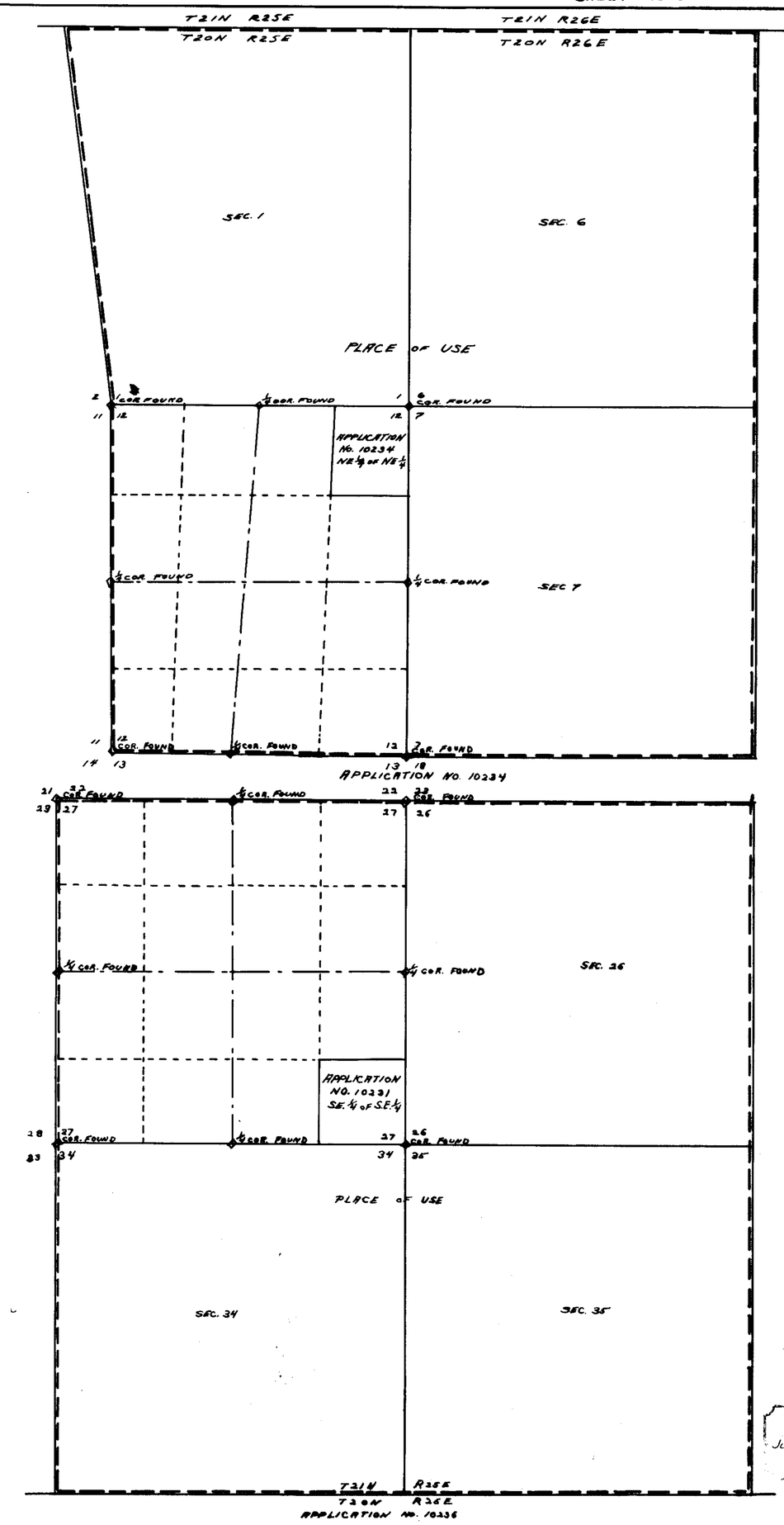

10234 GR.
10235 GR.
10236 GR.

FILED
June 27, 1938
STATE OFFICE

Place in 10222 (10222 to 10236 Inclusive)

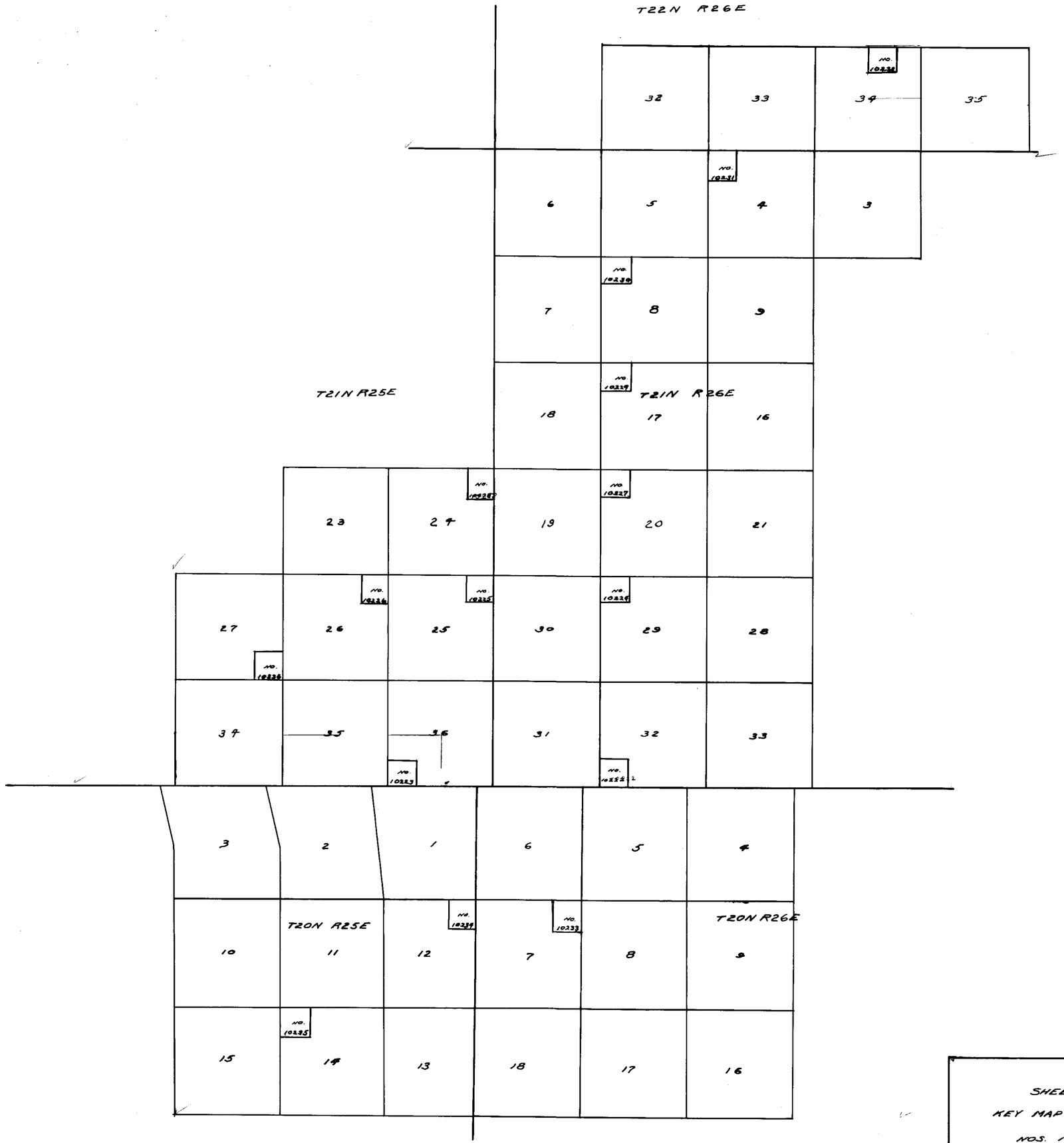

SHEET NO. 6
KEY MAP TO APPLICATIONS
NOS. 10222 TO 10236
INCLUSIVE

June 27, 1938

Place in 10222 ((10222 to 10236 Inclusive))