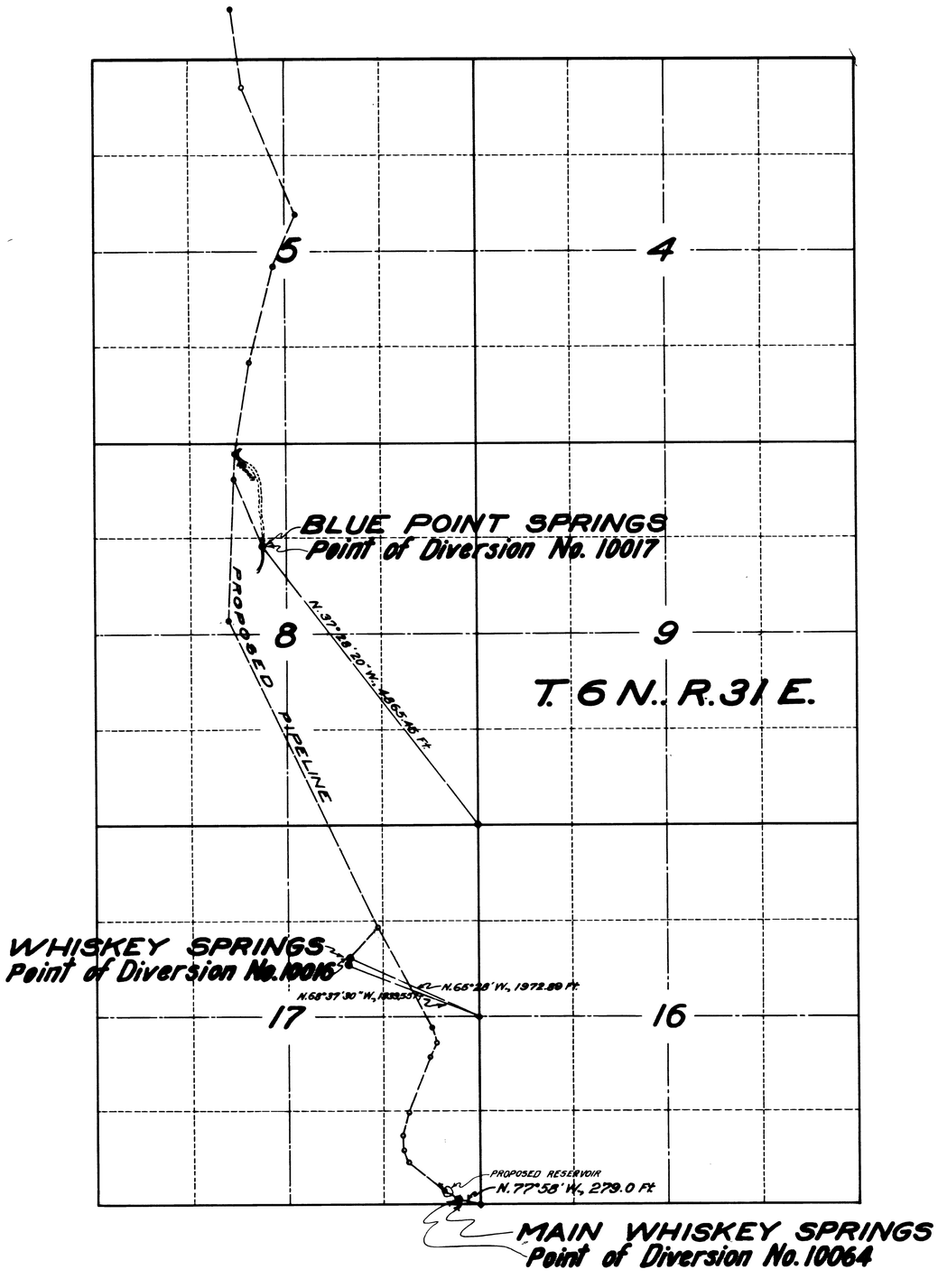


STATE OF NEVADA }
COUNTY OF ORMSBY } ss.

I, Harvey M. Payne, being first duly sworn, depose and say that this map has been correctly drawn to the designated scale from the field notes of a survey completed by me on Dec. 14, 1936; that it truly and correctly represents the points of diversion and place of use of water under Applications Nos. 10016, 10017 and 10064 filed by I. L. Davis for water from Whiskey, Blue Point and Main Whiskey Springs, Mineral County, Nevada, for mining, milling and domestic purposes; and that it truly and correctly shows the proposed works.

Harvey M. Payne
WATER RIGHT ENGINEER.

Subscribed and sworn to before me this 10th day of January, 1937.

C. E. Phillips
Notary Public in and for
Ormsby County, Nevada.

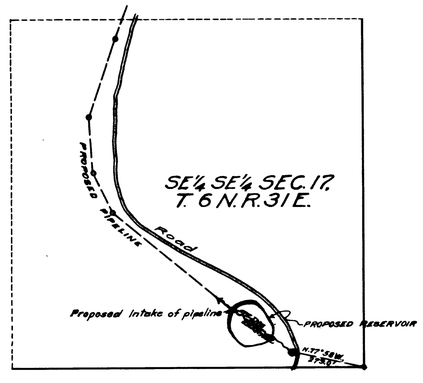


SKETCH SHOWING PROPOSED WORKS AT MAIN WHISKEY SPRINGS
SCALE: 1 IN. = 300 FT.

N

SCALE:- 1 IN. = 1000 FT.

FILED
January 23, 1937
STATE ENGINEER'S OFFICE

MAP
TO ACCOMPANY
APPLICATIONS NOS. 10016, 10017 AND 10064
FOR
MINING AND MILLING USES
FROM
WHISKEY, BLUE POINT AND MAIN WHISKEY SPRINGS
BY
I. L. DAVIS

SURVEYED AND MAPPED BY HARVEY M. PAYNE, WATER RIGHT ENGINEER.

SHEET 1 OF TWO SHEETS

Place in → 10,016 – 10,017 – 10,064

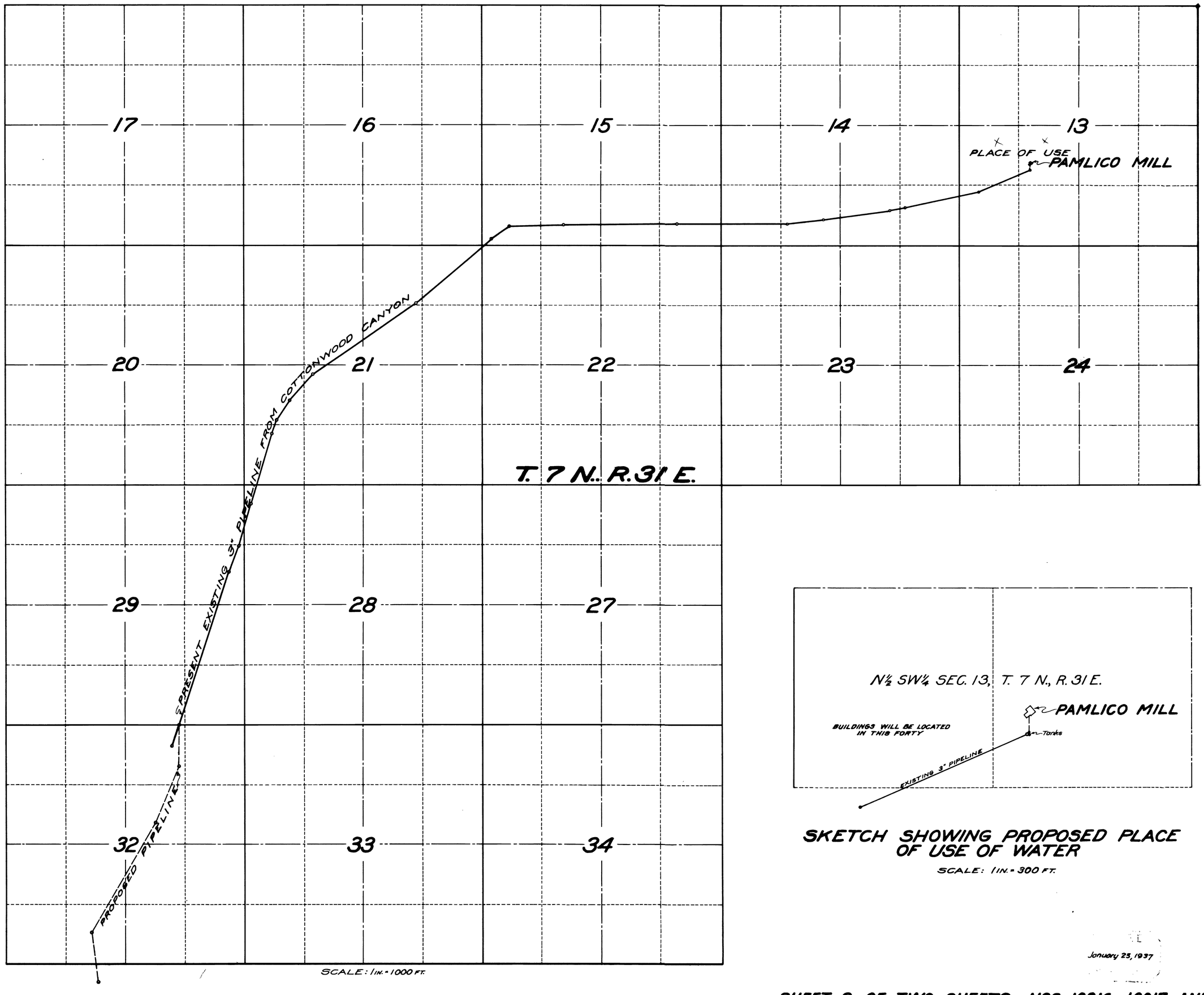


SKETCH SHOWING PROPOSED PLACE OF USE OF WATER

SCALE: 1 IN. = 300 FT.

January 25, 1937

SHEET 2 OF TWO SHEETS - NOS. 10016, 10017 AND 10064

Place in → 10,016 — 10,017 — 10,064