SHEET No. 1

APPLICATION No. 1966

LITTLE OWYHEE RIVER

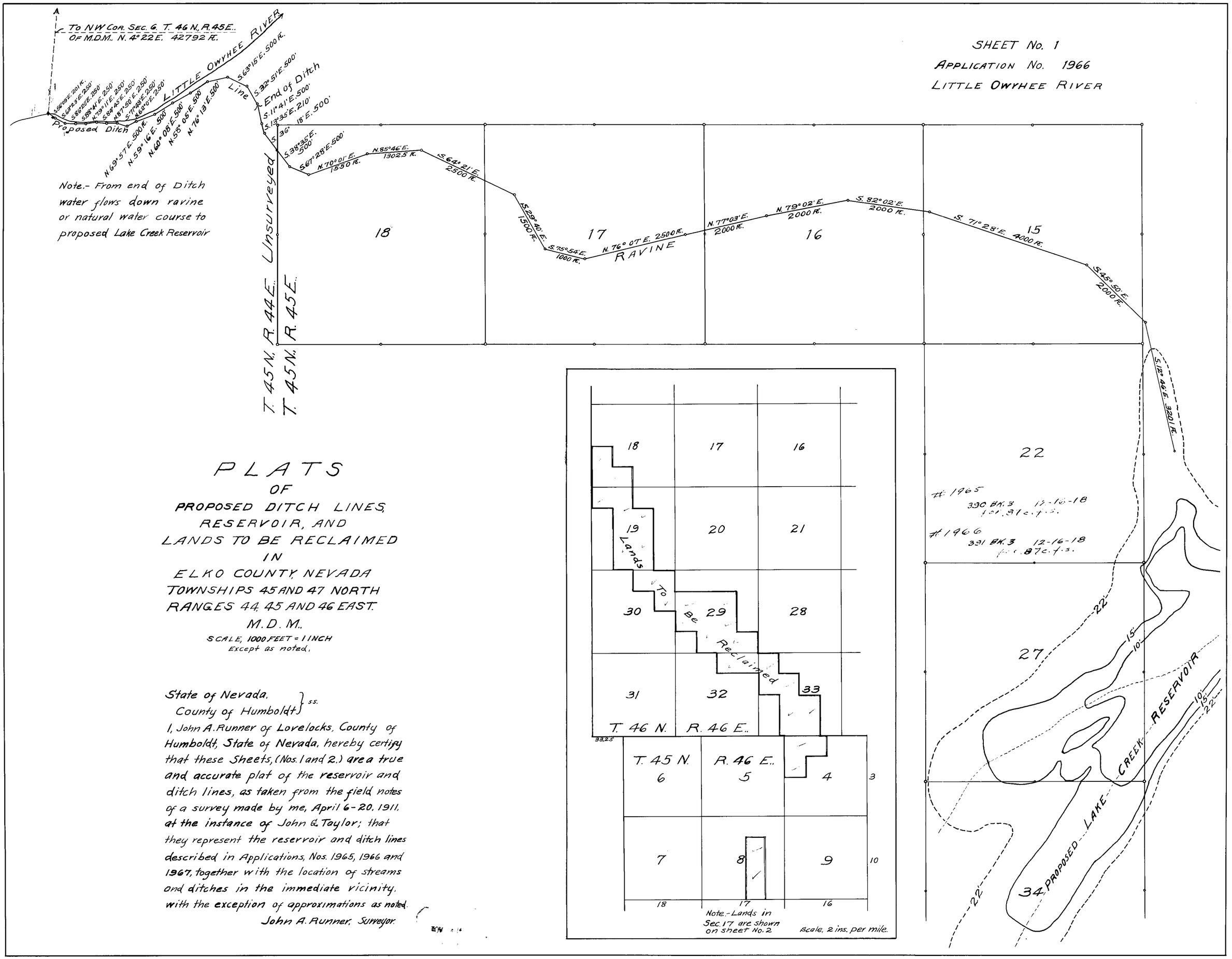

PLATS
OF
PROPOSED DITCH LINES, RESERVOIR, AND LANDS TO BE RECLAIMED
IN
ELKO COUNTY, NEVADA
TOWNSHIPS 45 AND 47 NORTH
RANGES 44, 45 AND 46 EAST.
M.D.M..

SCALE, 1000 FEET = 1 INCH
Except as noted.

State of Nevada, }
County of Humboldt } ss.

I, John A. Runner of Lovelocks, County of Humboldt, State of Nevada, hereby certify that these Sheets, (Nos. 1 and 2.) are a true and accurate plat of the reservoir and ditch lines, as taken from the field notes of a survey made by me, April 6-20, 1911, at the instance of John E. Taylor; that they represent the reservoir and ditch lines described in Applications, Nos. 1965, 1966 and 1967, together with the location of streams and ditches in the immediate vicinity, with the exception of approximations as noted.

John A. Runner, Surveyor.

1965-1966-1967

Note:- The South 1/4 Cor. of Sec. 23, T. 45 N., R. 45 E. was located by beginning at N.W. Cor. of Sec. 6, T. 46 N., R. 45 E., and thence running South on West boundary of said township, thence East on N. boundary of T. 45 N., R. 45 E., thence South to a point for S.E. Cor. Sec. 24, T. 45 N., R. 45 E., and thence westerly to said 1/4 Cor., as per the official plats of said townships.

John A. Runner.

PROPOSED
LAKE CREEK
RESERVOIR

Area- Elevation 15 ft.
546 Acres.
Capacity- 2440 Acrefeet.
Area- Elevation 22 ft.
Approx. 1100 Acres
Capacity:- Approximately, 8200 Acre feet.

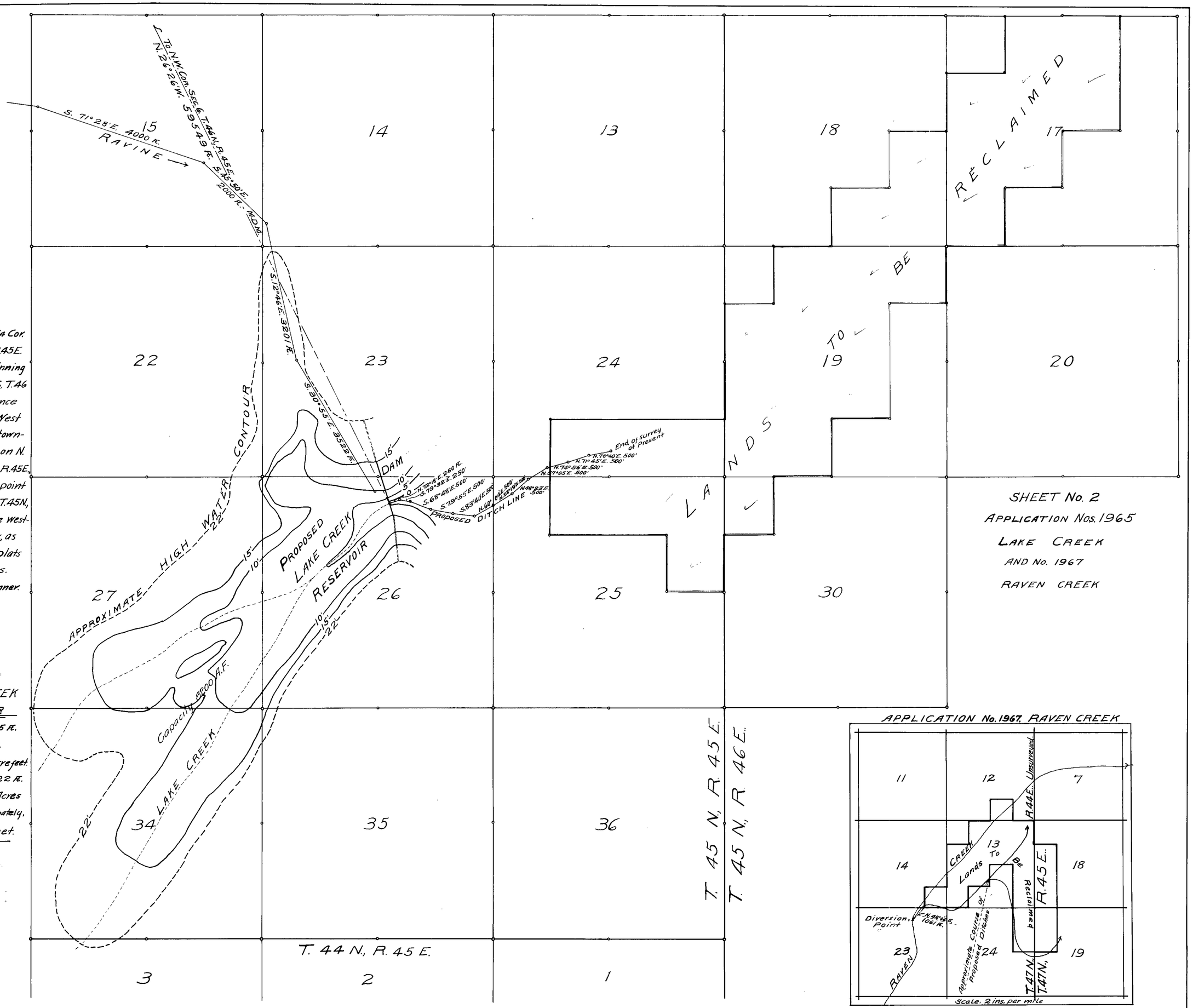

SHEET No. 2
APPLICATION Nos. 1965
LAKE CREEK
AND No. 1967
RAVEN CREEK

APPLICATION No. 1967. RAVEN CREEK

1965-1966-1967

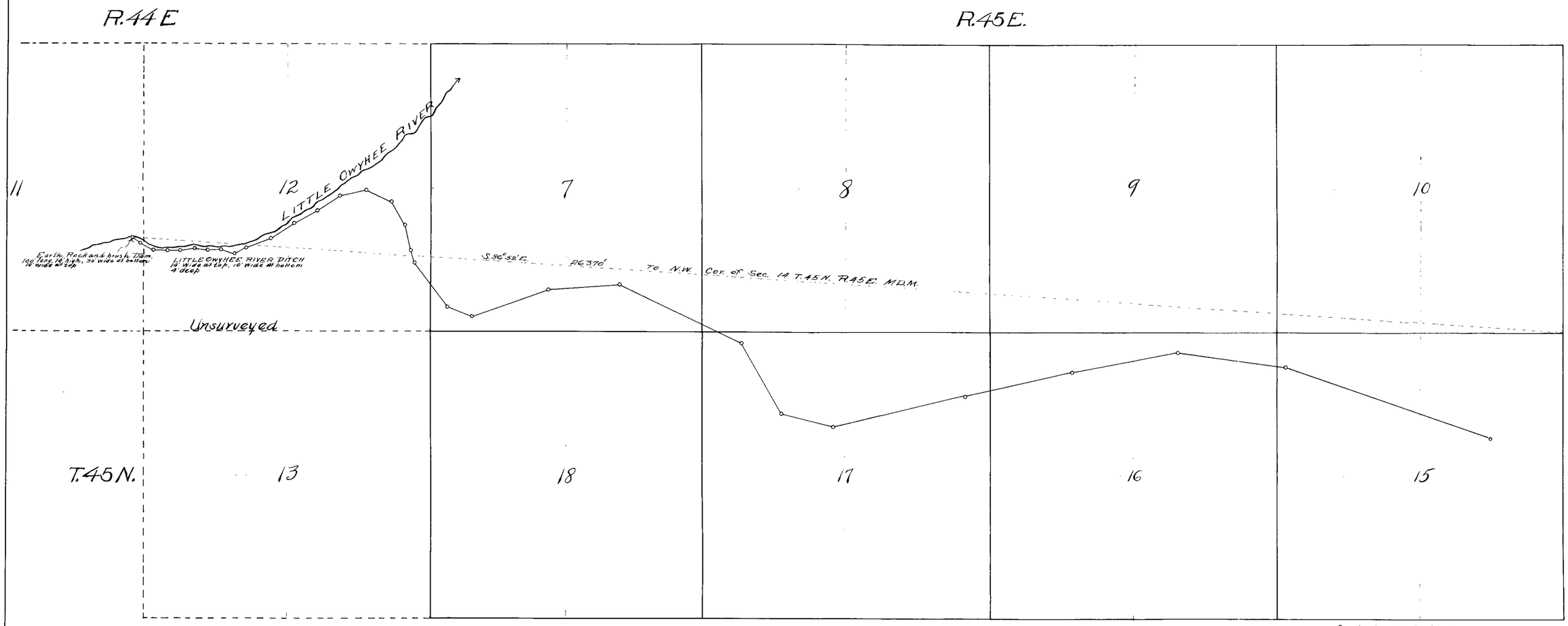

SHEET NO. 1.

State of Nevada }
County of Humboldt } ss.

I S.B. Arthur, being first duly sworn, depose and say that the above map (Sheets, Nos. 1 and 2) is a true and accurate plat of the lands irrigated by Jacob W. Reed as taken from the field notes of a survey made by me, completed on the 6th day of November 1917. That the map and survey were made at the instance of Jacob W. Reed, owner of said lands, and that it truly represents the irrigated lands of said Jacob W. Reed.

S.B. Arthur
Surveyor.

Subscribed and sworn to before me
This 16th day of November 1917.

J. C. Cherne
Notary Public in and for Humboldt County, Nevada.

Jacob W. Reed 28
Application No. 1966.
LITTLE Owyhee River.

Application No. 1965.
Lake Creek.
#1965
390 BK.3 12-16-18
.87 c.f.s.

#1966
391 BK.3 12-16-18
for .87 c.f.s.

1965-1966

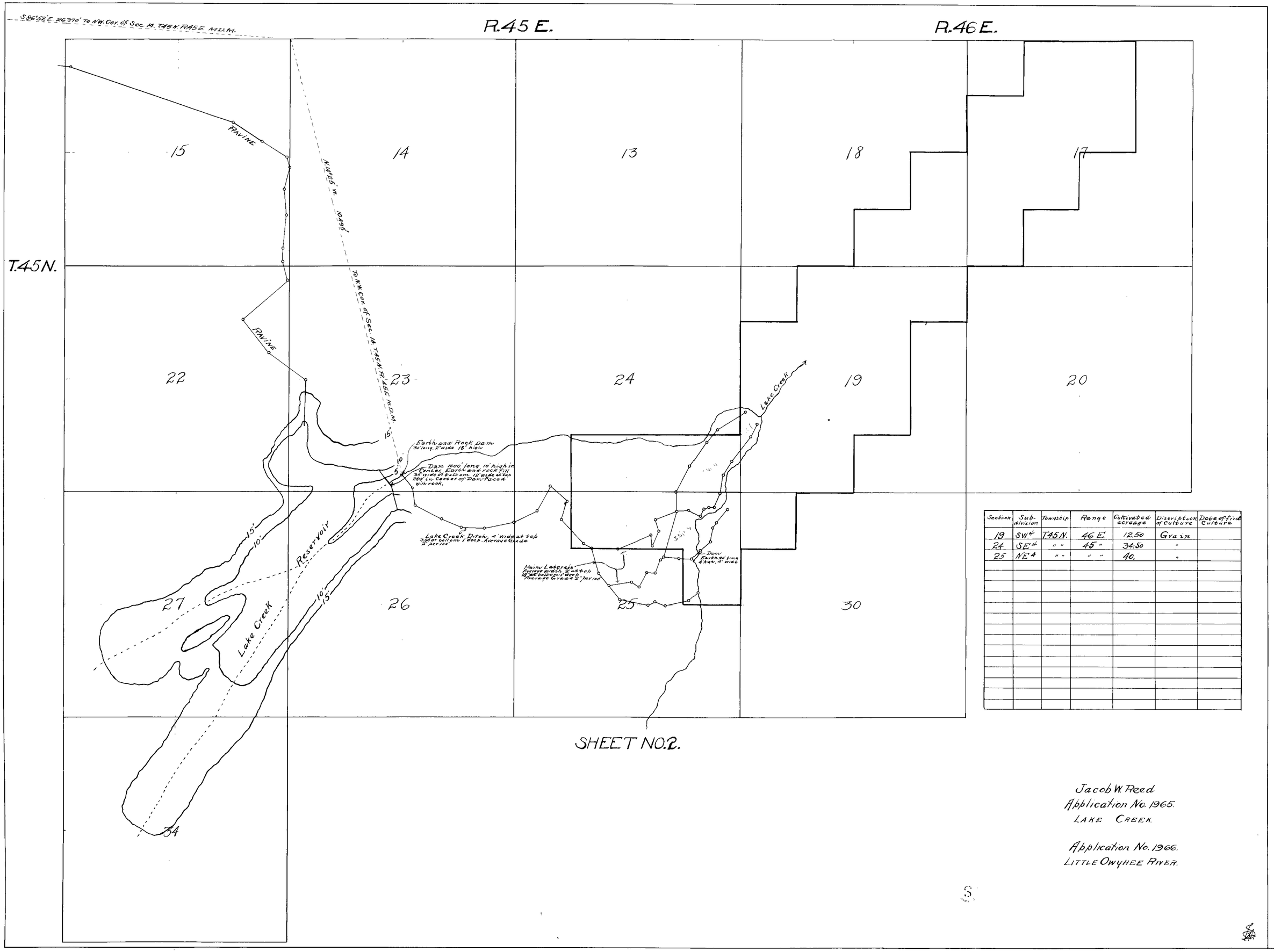

Section	Sub-division	Township	Range	Cultivated acreage	Discription of Culture	Date of first Culture
19	SW 4	T.45N.	46 E.	12.50	Grain	
24	SE 4	" "	45 "	34.50	"	
25	NE 4	" "	" "	40.	"	

SHEET NO. 2.

Jacob W. Reed
Application No. 1965.
LAKE CREEK.

Application No. 1966.
LITTLE OWYHEE RIVER.

1965-1966