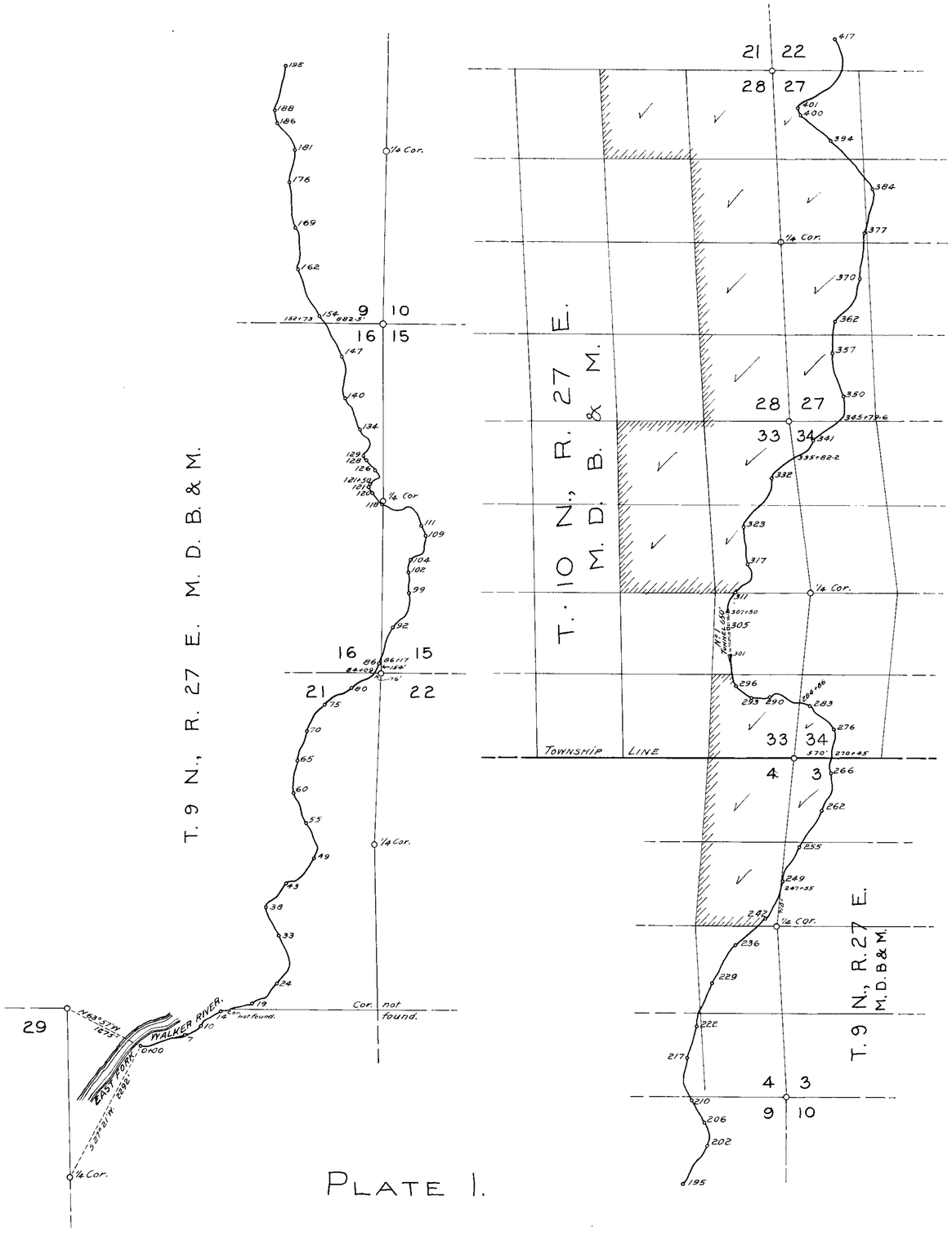

PLATE I.

I certify that this map, and the several consecutive maps, represent the line of the East and West Side Canal Lines of the Walker River Canal and Power Company's proposed irrigation system, and that the maps herein drawn are accurate to scale, and in accord with the field notes of a survey conducted under my supervision.

Chief Engineer.

MAP SHOWING MAIN

EAST SIDE CANAL AND LATERALS,

of the

WALKER RIVER CANAL AND POWER CO.

in

MINERAL AND LYON COUNTIES, NEVADA.

Scale:- 1 Inch = 1000 Feet.

William W. Coleman,
Chief Engineer.

1907

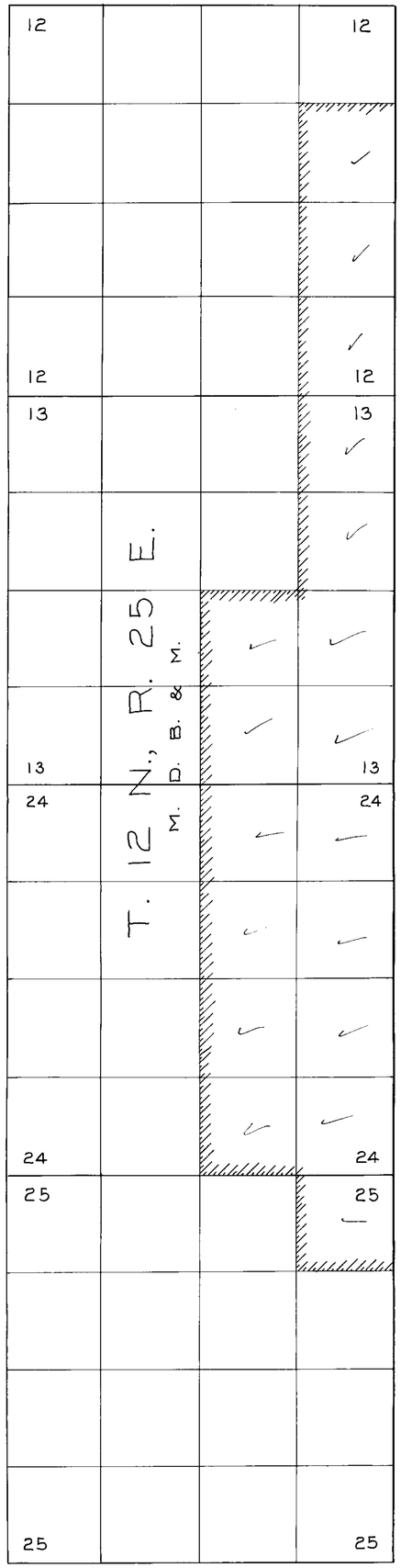

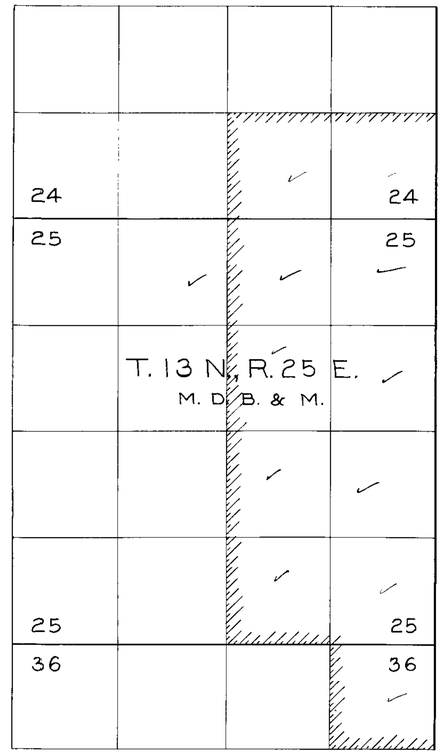

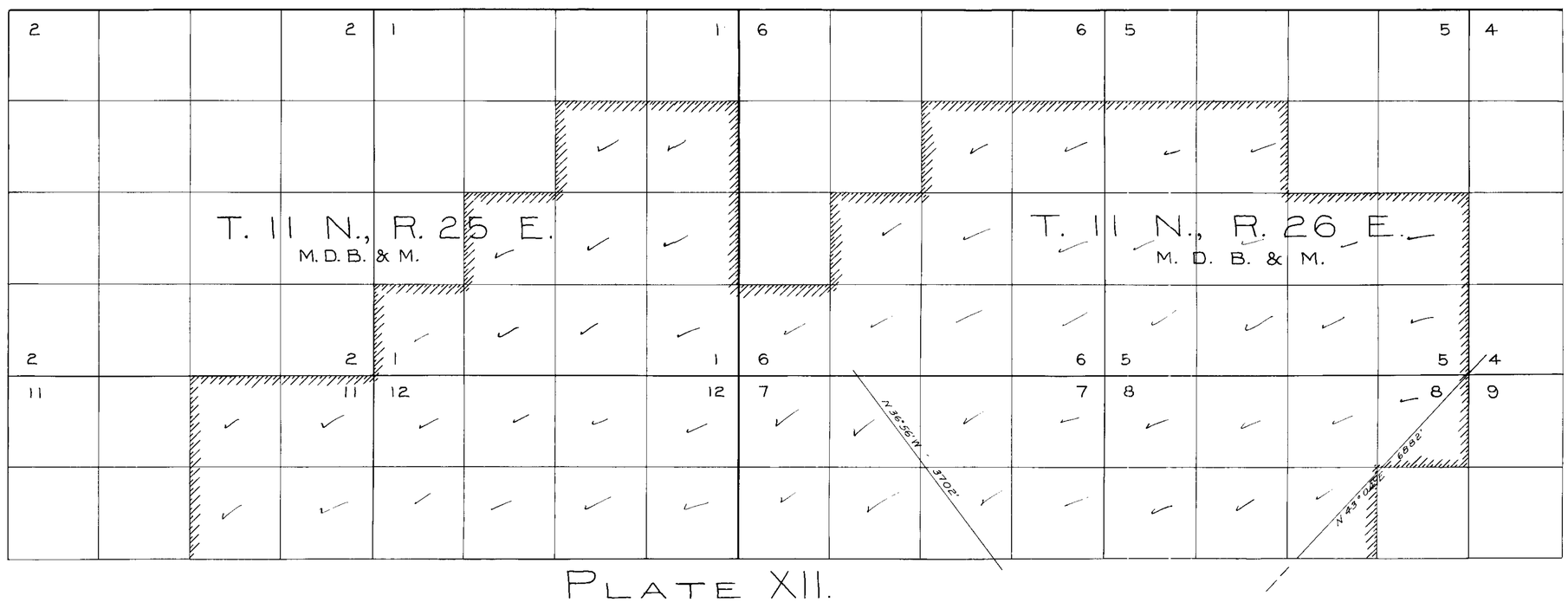

PLATE XII.

1907

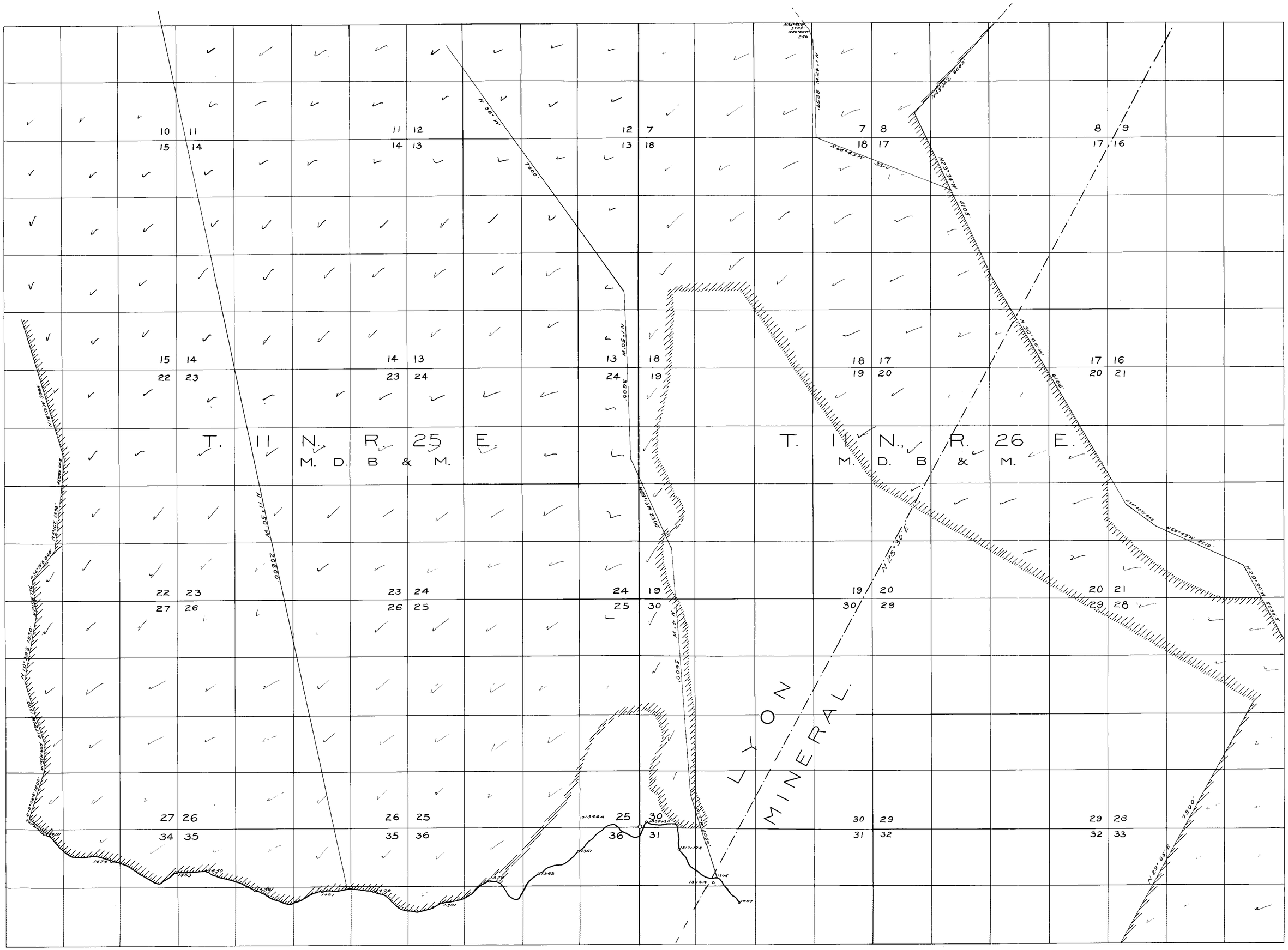

PLATE XI.

1907

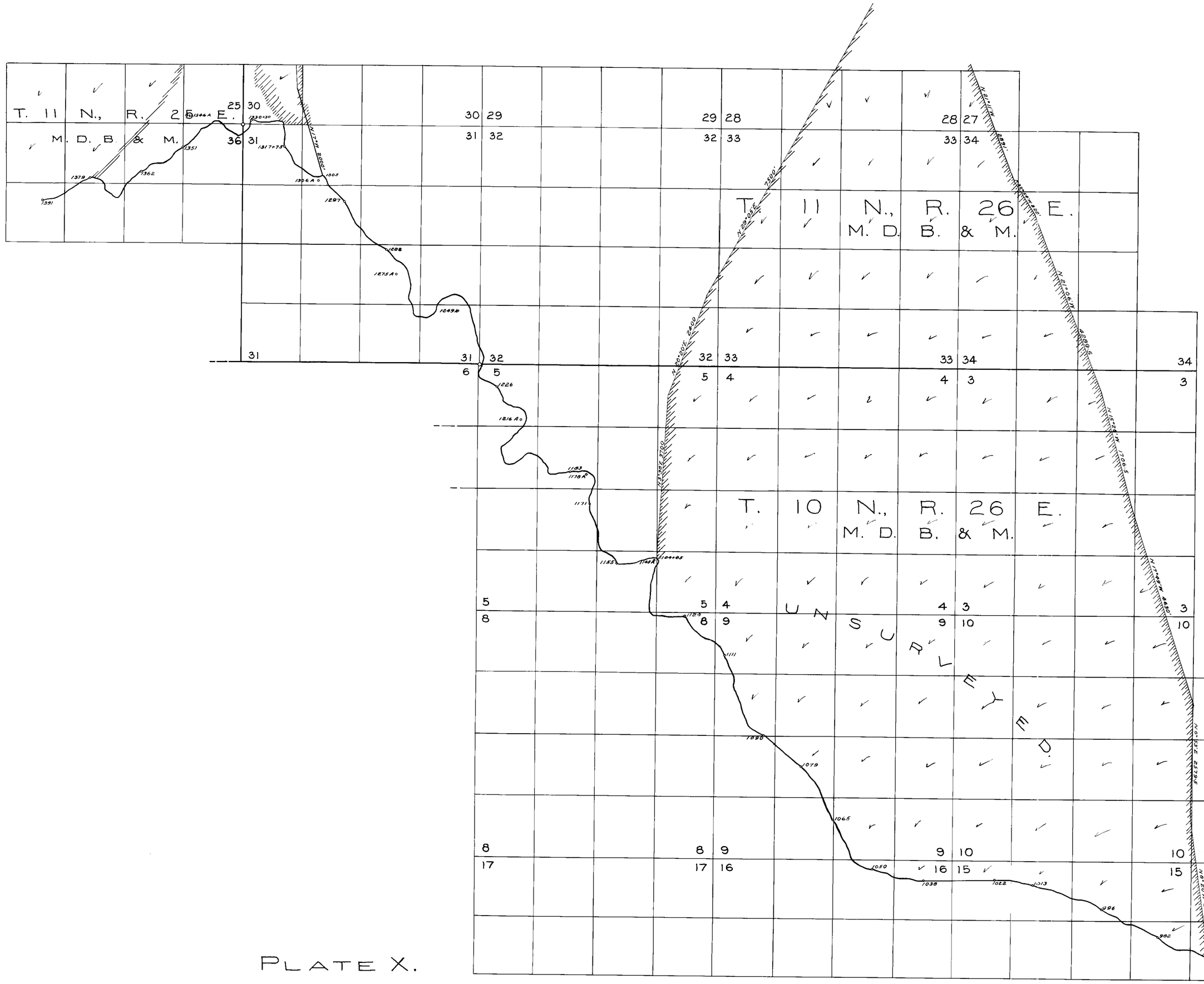

PLATE X.

1907

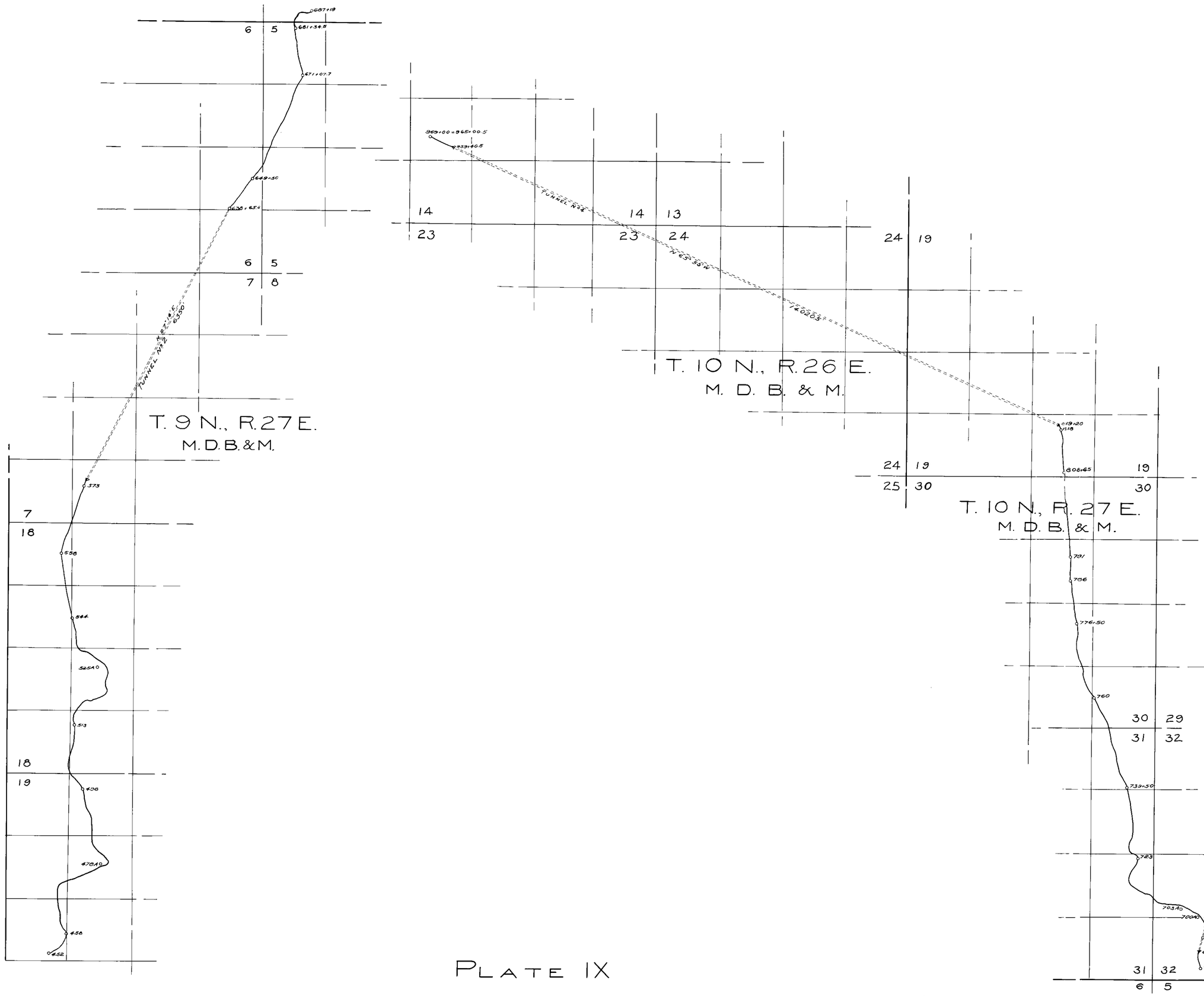

PLATE IX

1907

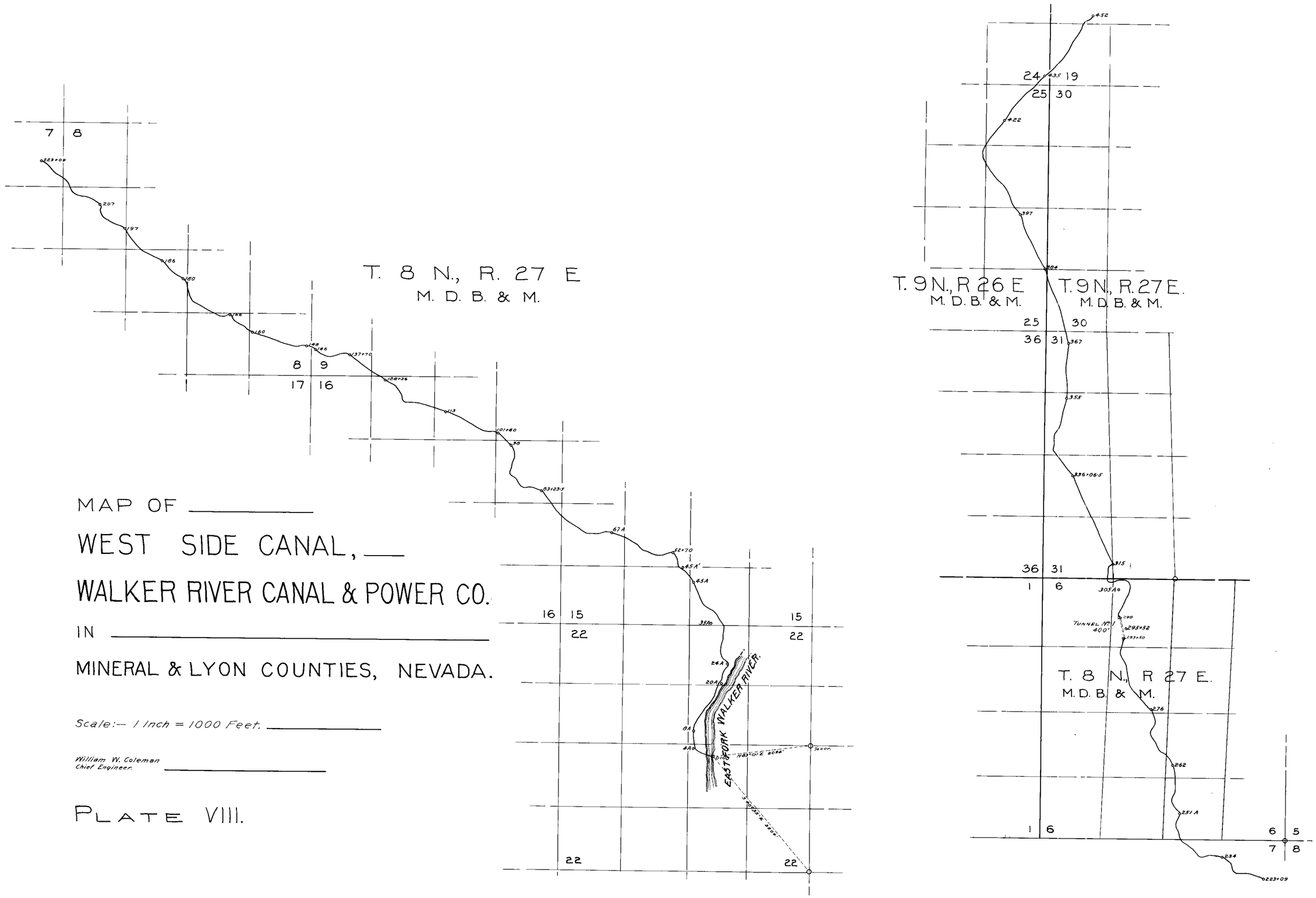

MAP OF _____

WEST SIDE CANAL, ___

WALKER RIVER CANAL & POWER CO.

IN _____

MINERAL & LYON COUNTIES, NEVADA.

Scale:— 1 Inch = 1000 Feet. _____

William W. Coleman
Chief Engineer. _____

PLATE VIII.

1907

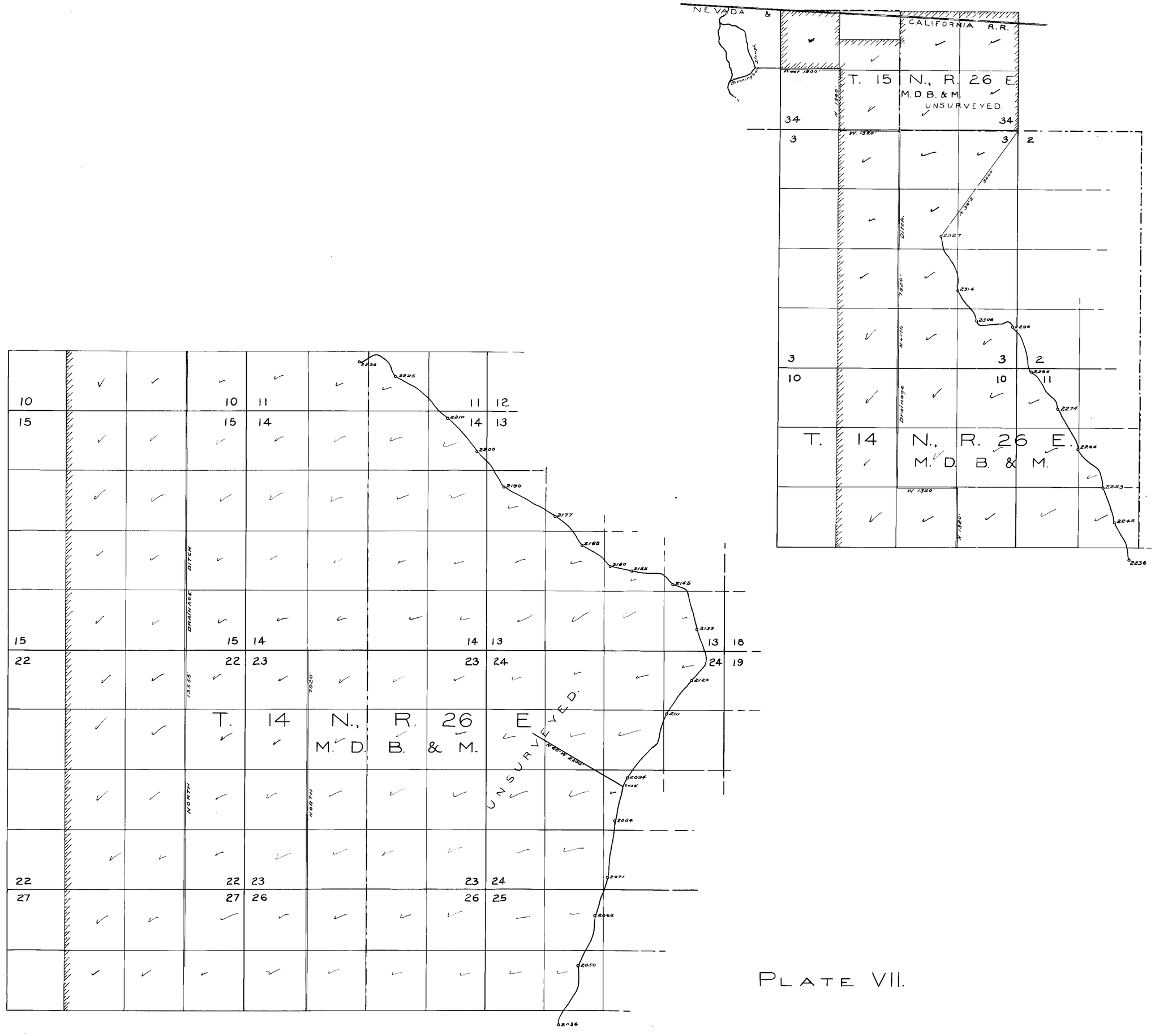

PLATE VII.

1907

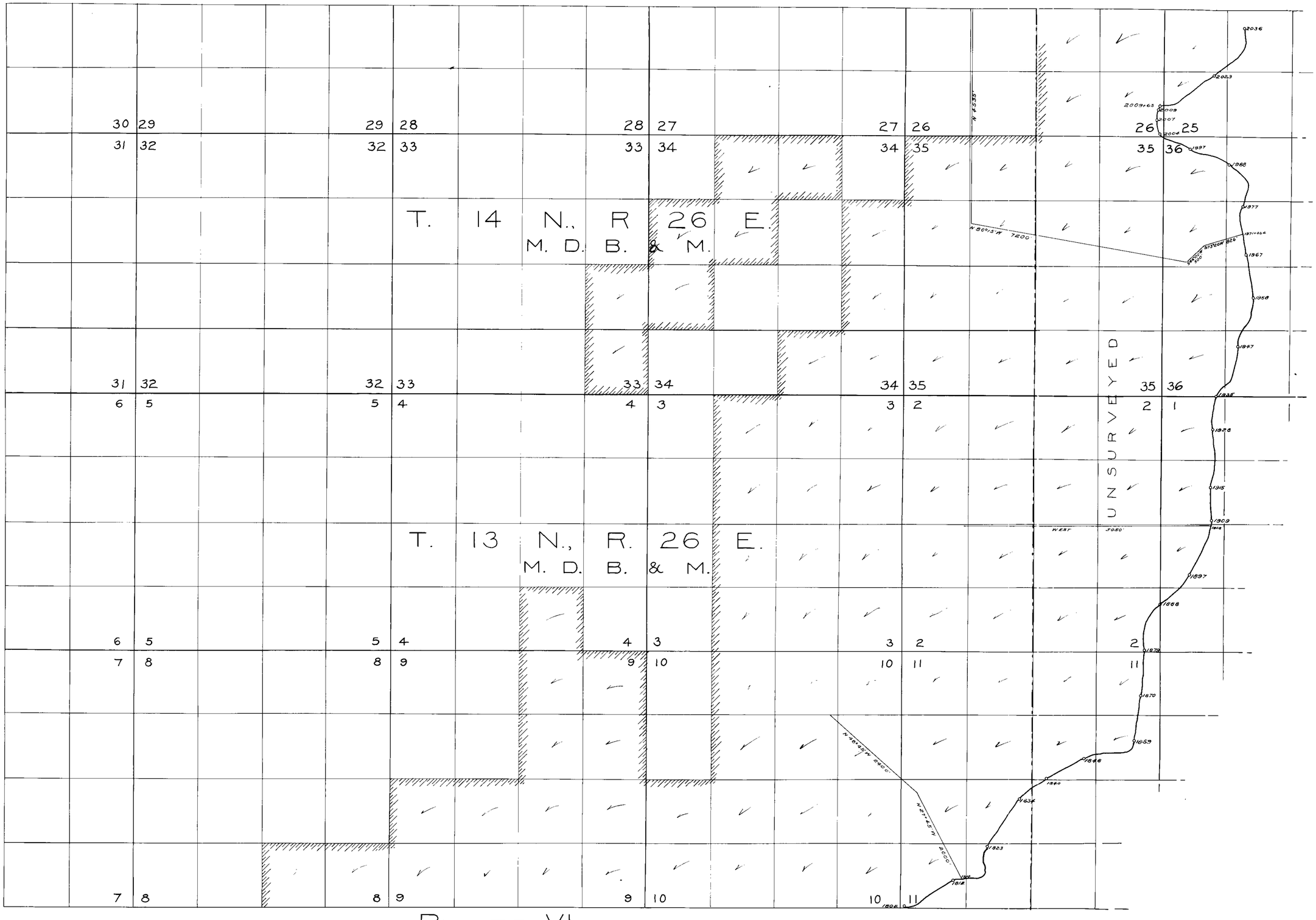

PLATE VI.

1907

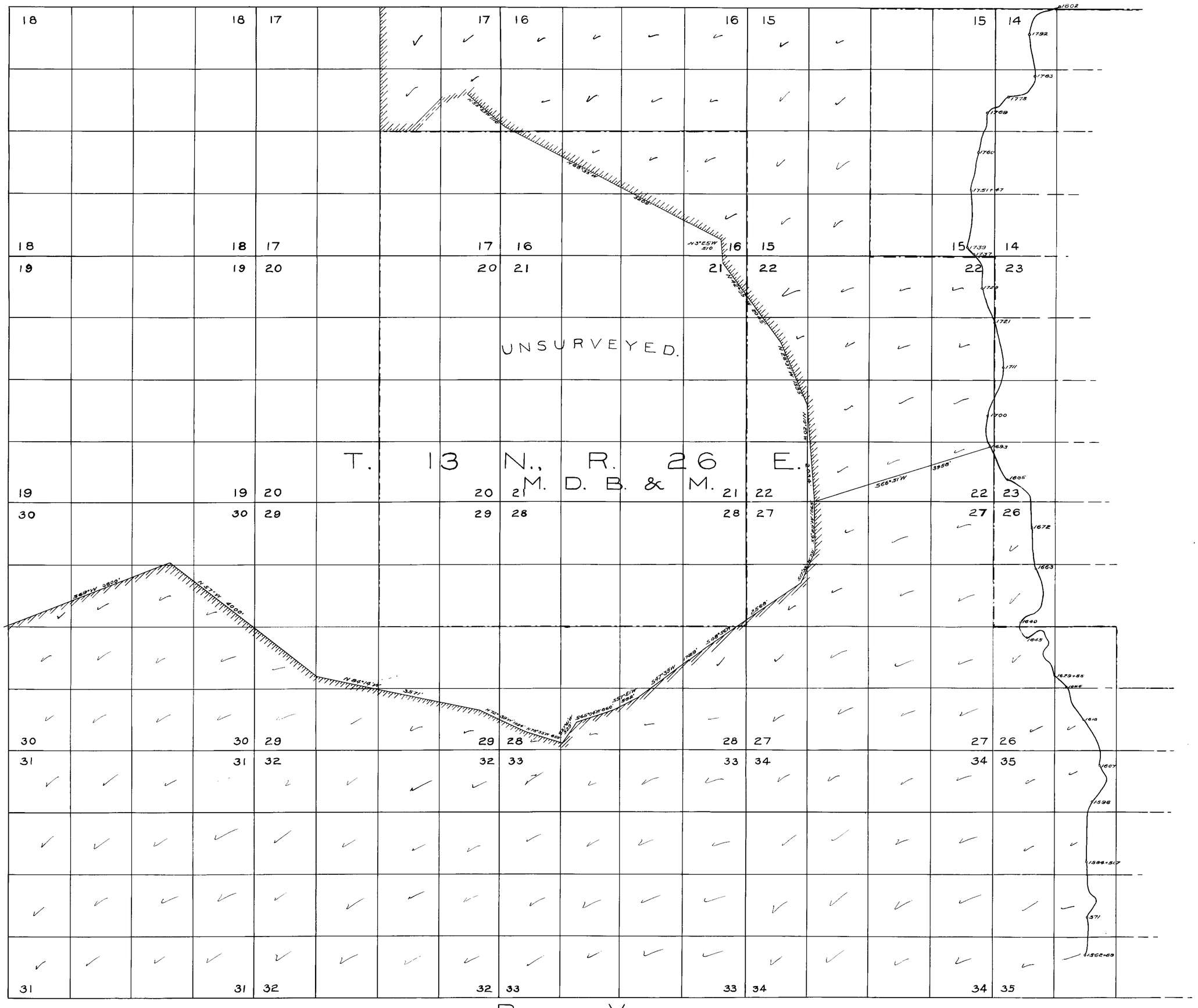

PLATE V.

1907

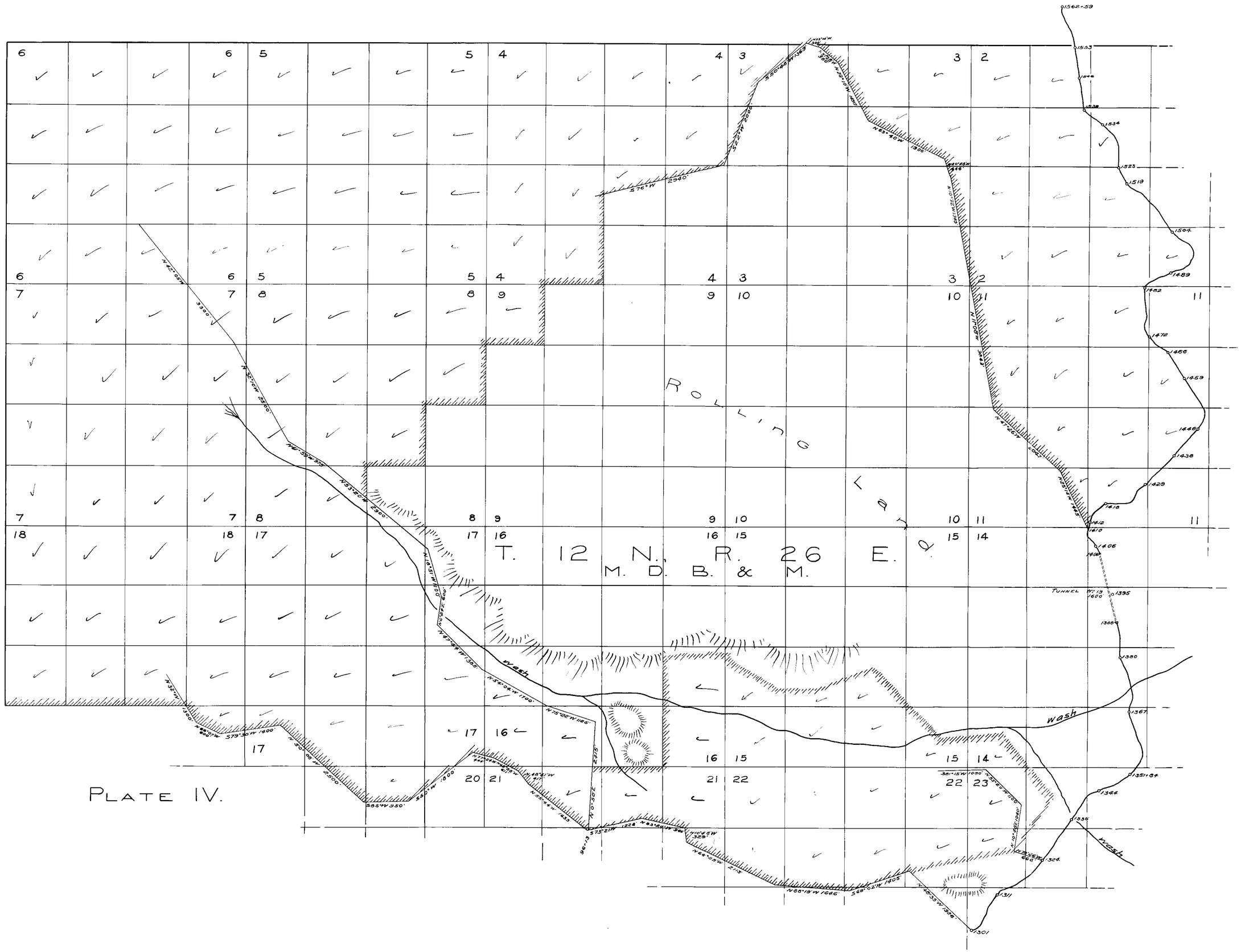

PLATE IV.

1907

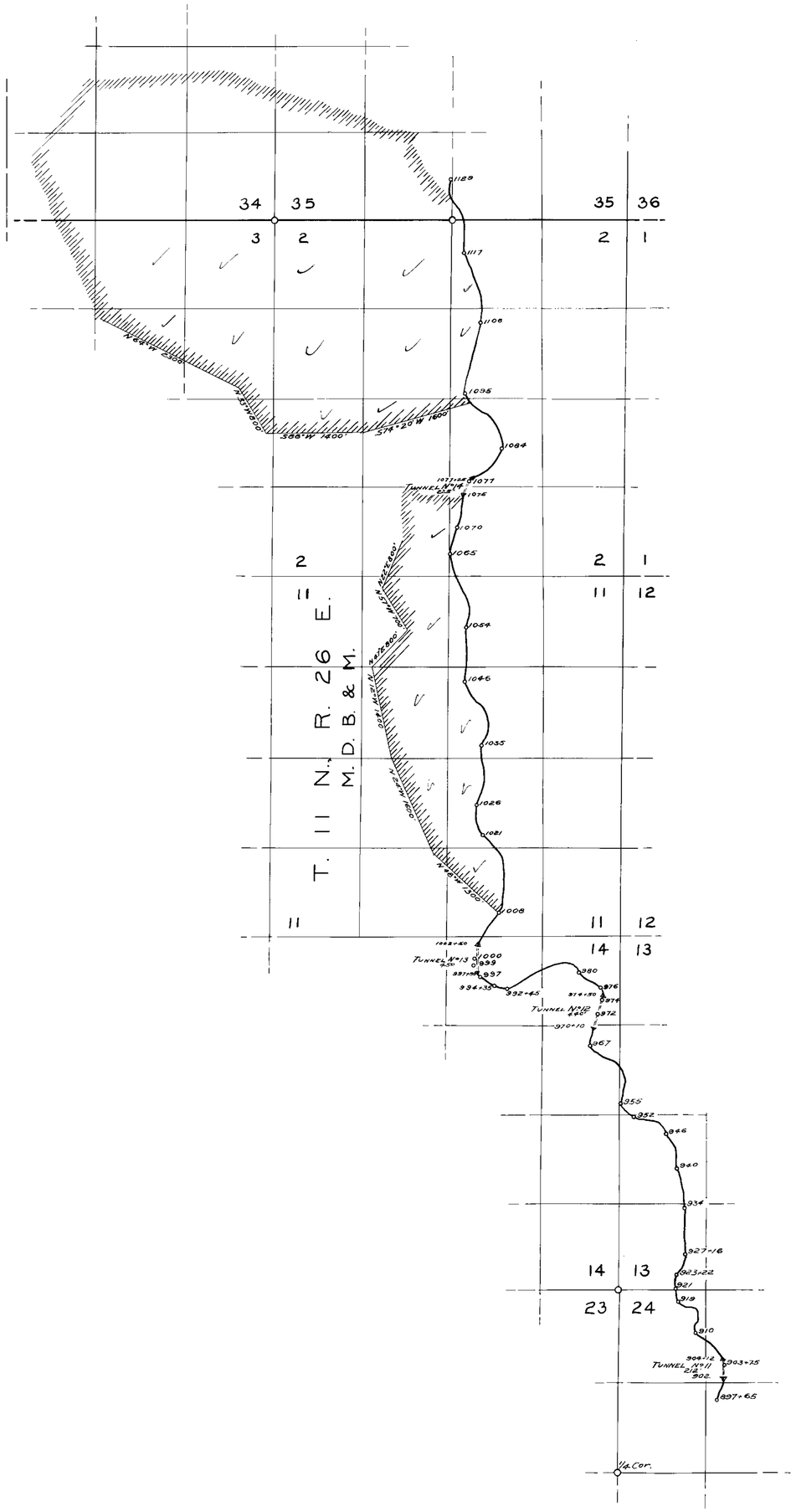

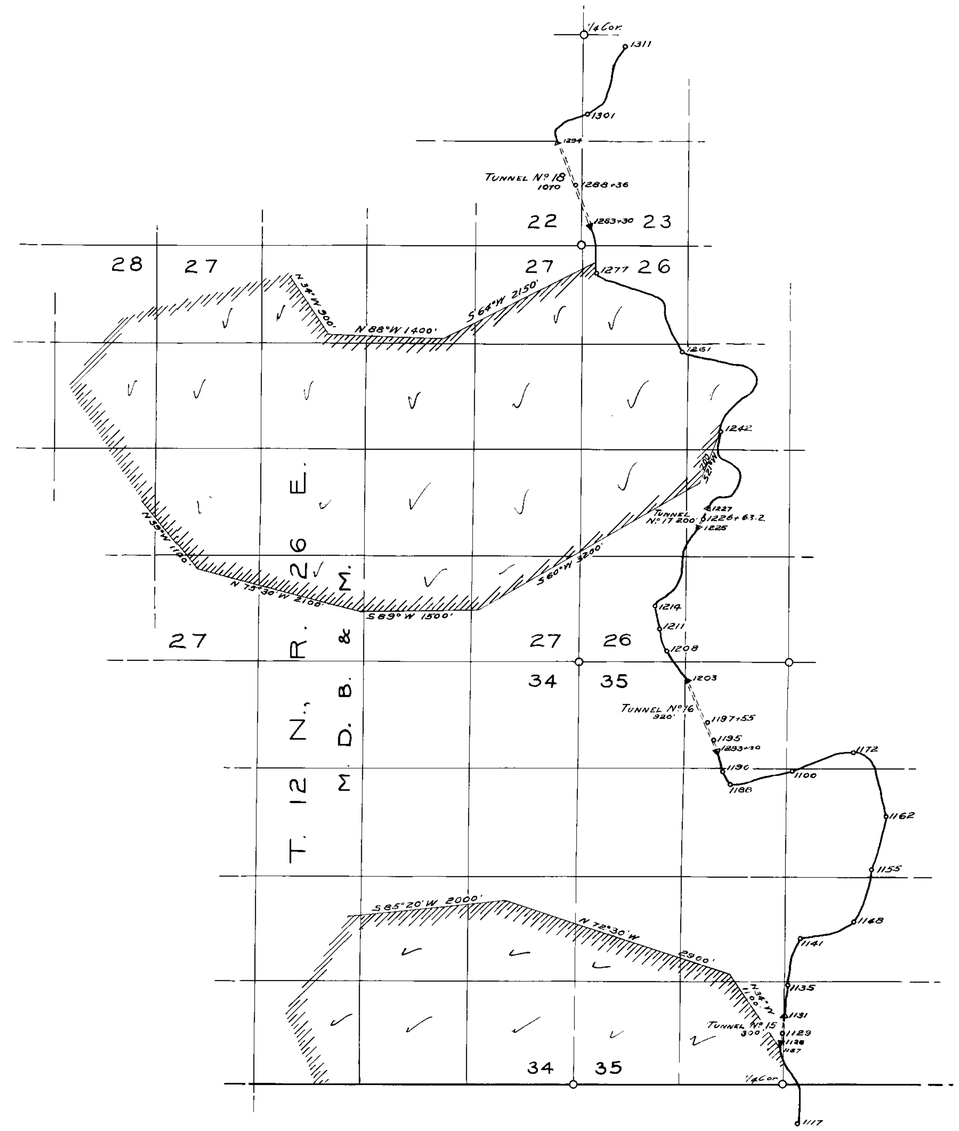

PLATE III

1907

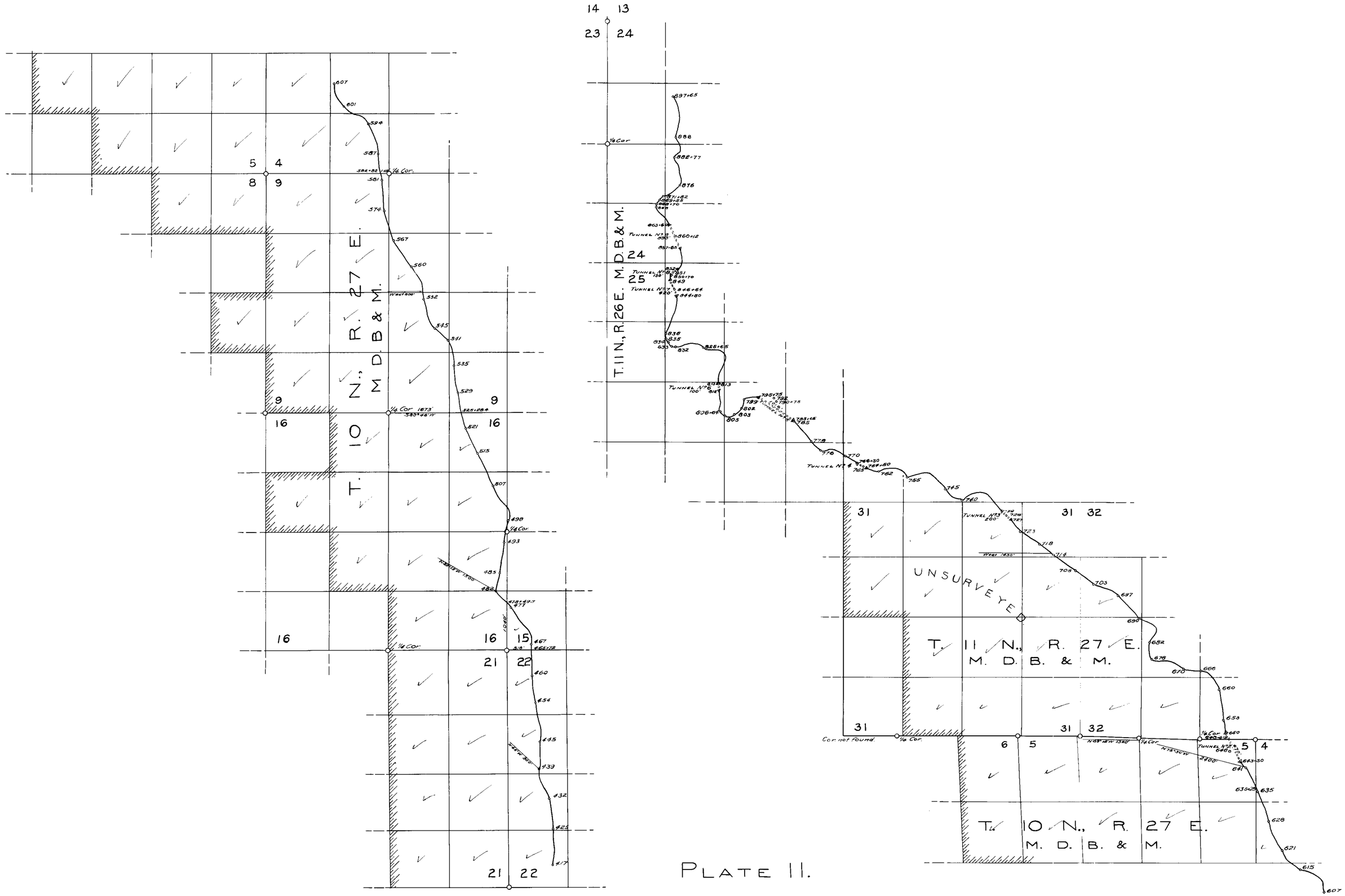

PLATE 11.

1907