SECTION	SUB-DIVISION	TOWNSHIP	RANGE	CULTIVATED ACREAGE	DESCRIPTION OF CULTURE	DATE OF FIRST CULTURE

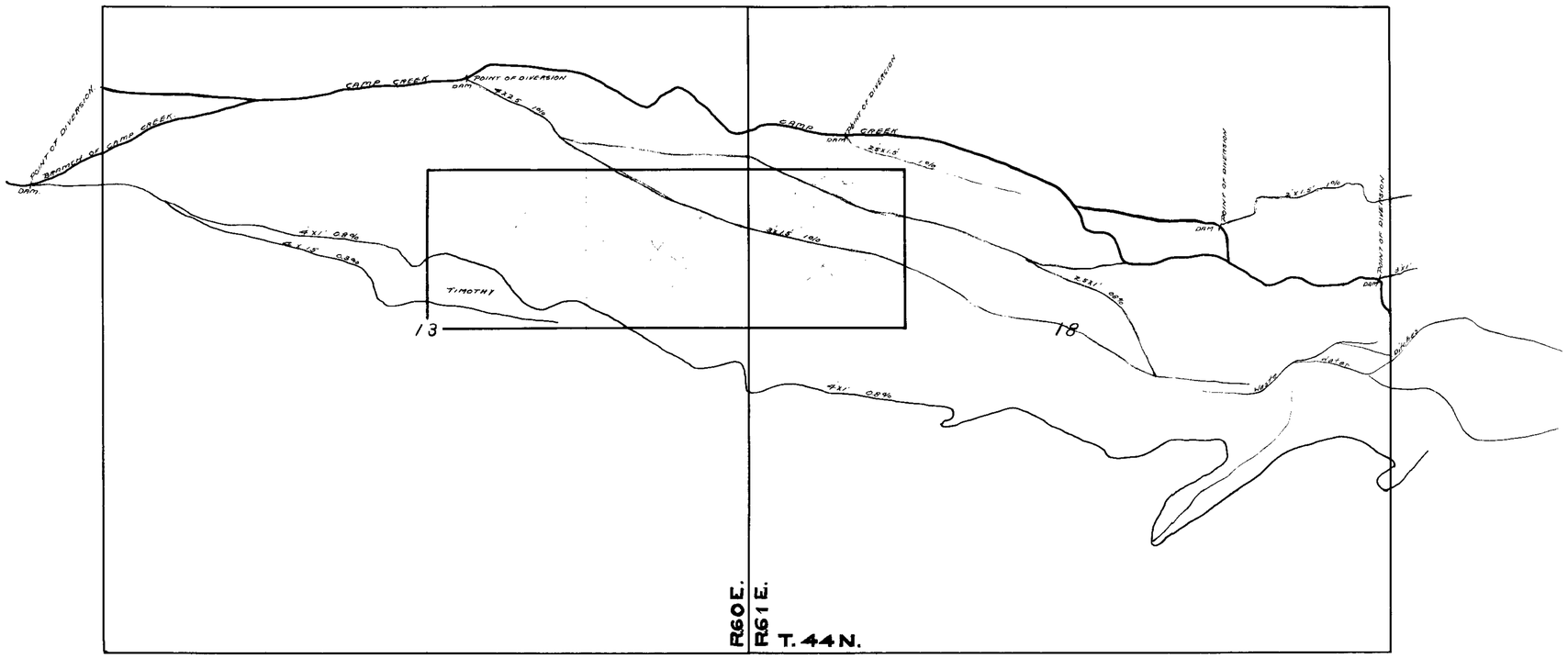



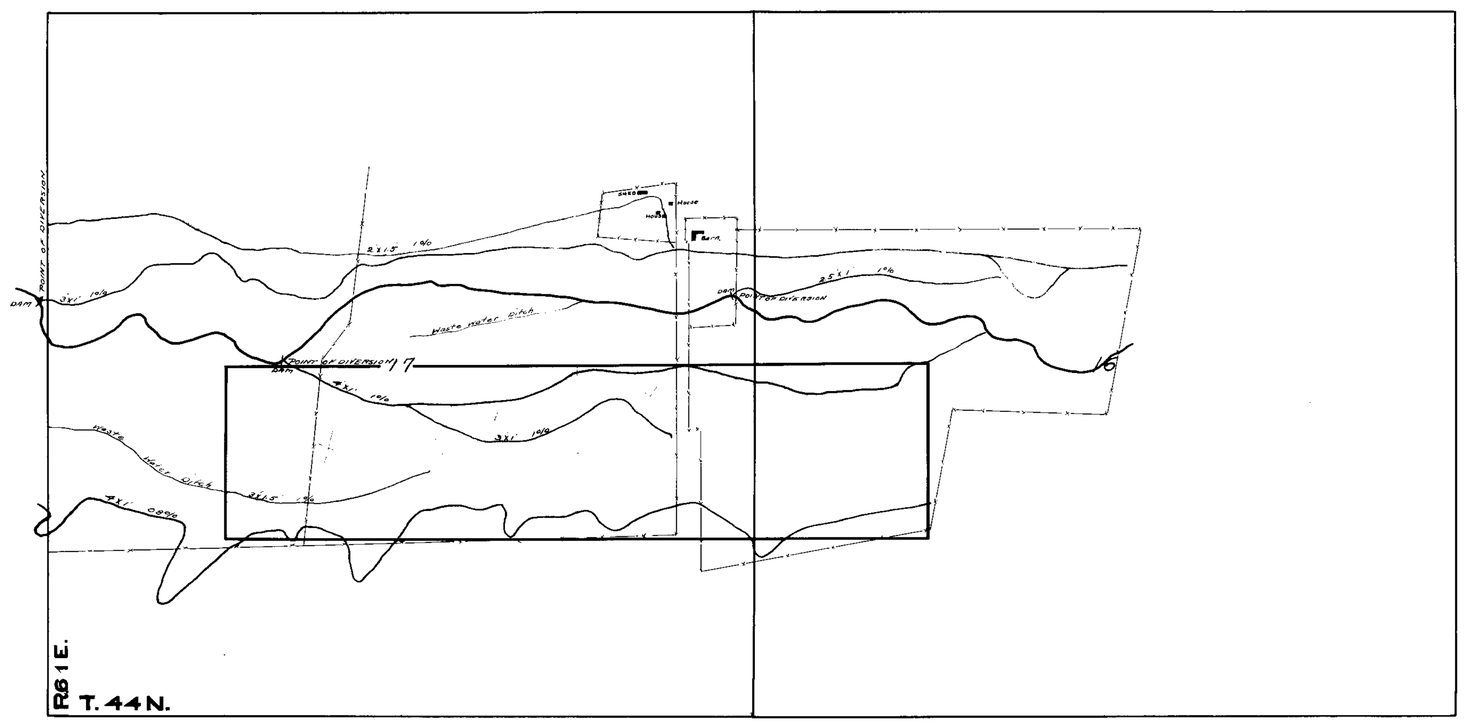

CULTURAL MAP

OF PERMIT No. 1886

—«HELD BY»—

ADELAIDE L. GILMER.

—AND—

WALTER M. GILMER.

WATERS OF CAMP CREEK ARE USED UNDER THIS PERMIT.

— SCALE 600 FEET TO AN INCH —

STATE OF NEVADA }
COUNTY OF ELKO } S.S.

F. R. Jacoby, being first duly sworn, deposes and says that the above map is a true and accurate plat of the lands irrigated by Walter M. and Adelaide L. Gilmer as taken from the field notes of a survey made by me, completed one the 6th day of October, 1914

That, the map and survey were made at the instance of Walter M. and Adelaide Gilmer owners of said lands and that it truly represents the irrigated lands of said Walter M. and Adelaide L. Gilmer

F. R. Jacoby
Surveyor

Subscribed and sworn to before me, this 19th day of October, 1914

J. F. Vandiver
Notary Public, in and for ELKO County, Nevada

249 BK.3 12-12-14.
101 1.596 c.f.s.

1886