SECTION	SUBDIVISION	TOWNSHIP	RANGE	CULTIVATED ACREAGE.	DESCRIPTION OF CULTURE.	DATE OF FIRST CULTURE.
31	SW¼ of NW¼	45 N.	61 E.	27	ALFALFA	
31	SE¼ of NW¼	"	"	21⅓	"	
31	SW¼ of NE¼	"	"			
31	SE¼ " "	"	"			
31	NW¼ of SE¼	"	"	15	HAY	
31	NE¼ " "	"	"	3¼	"	
32	SW¼ of NW¼	"	"	22½	"	
32	NW¼ of SW¼	"	"	14¾	"	

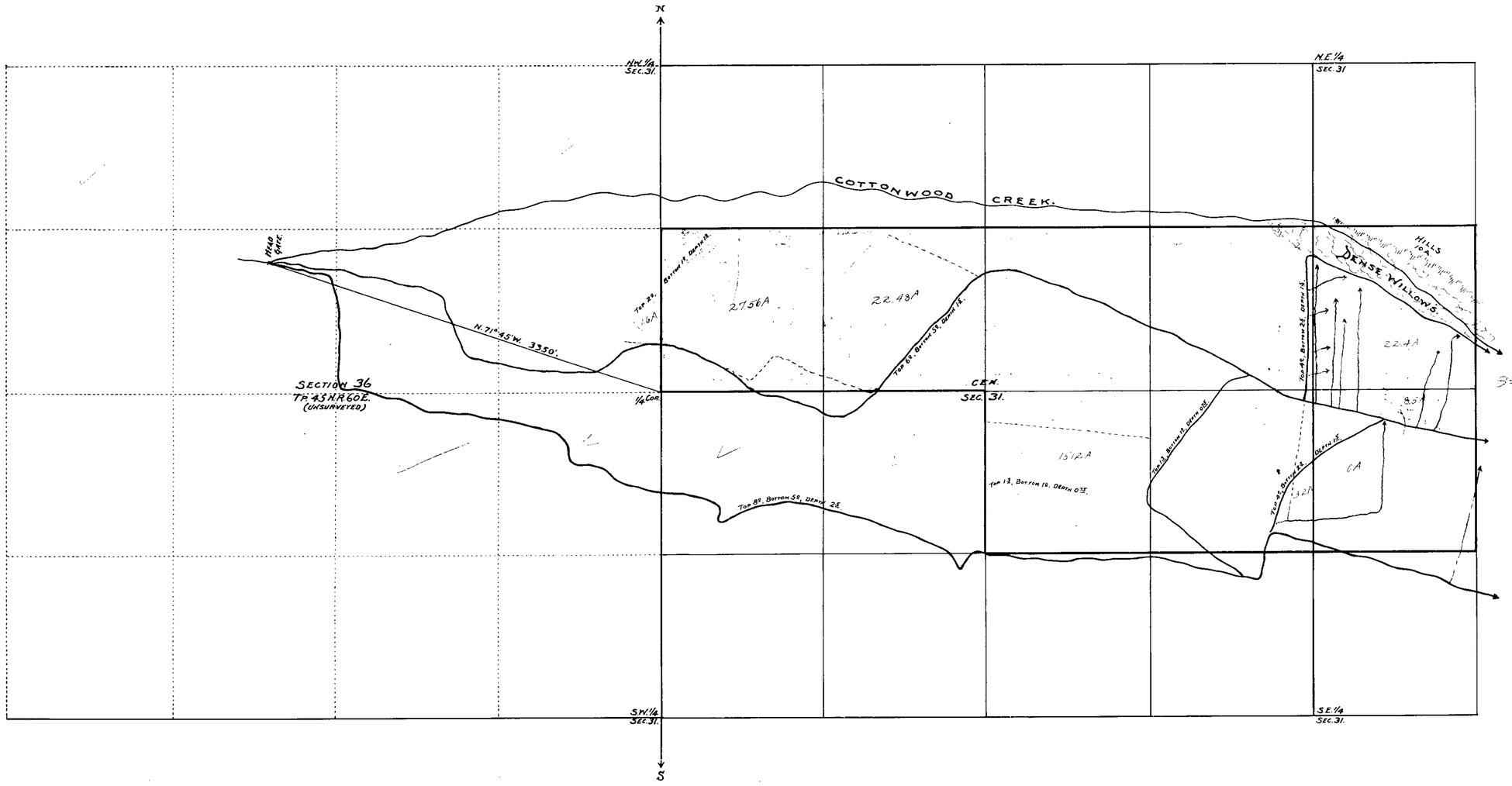

PLAT OF IRRIGATED LANDS

OWNED BY

JOHN H. LUHMANN.

SOURCE OF WATER SUPPLY,

COTTONWOOD CREEK.

SCALE:- 500 FT. TO 1 INCH.

N.B. ENTIRE AREA IRRIGATED.

STATE OF NEVADA, } SS.
COUNTY OF ELKO.

F.H. RUSSELL, being first duly sworn, deposes and says that the above map is a true and accurate plat of the lands irrigated by JOHN H. LUHMANN, as taken from the field notes of a survey made by me, completed on the 5th day of February, 1912.

That the map and survey were made at the instance of JOHN H. LUHMANN, owner of said lands, and that it truly represents the irrigated lands of said owner.

F.H. Russell
Surveyor.

Subscribed and sworn to before me
this 15th day of February 1912.

Fritz L. Triplett
Notary Public, in and for Elko County, Nevada.

329 BK. 3 5-12-17.
for 2.438 c.f.s.

1687

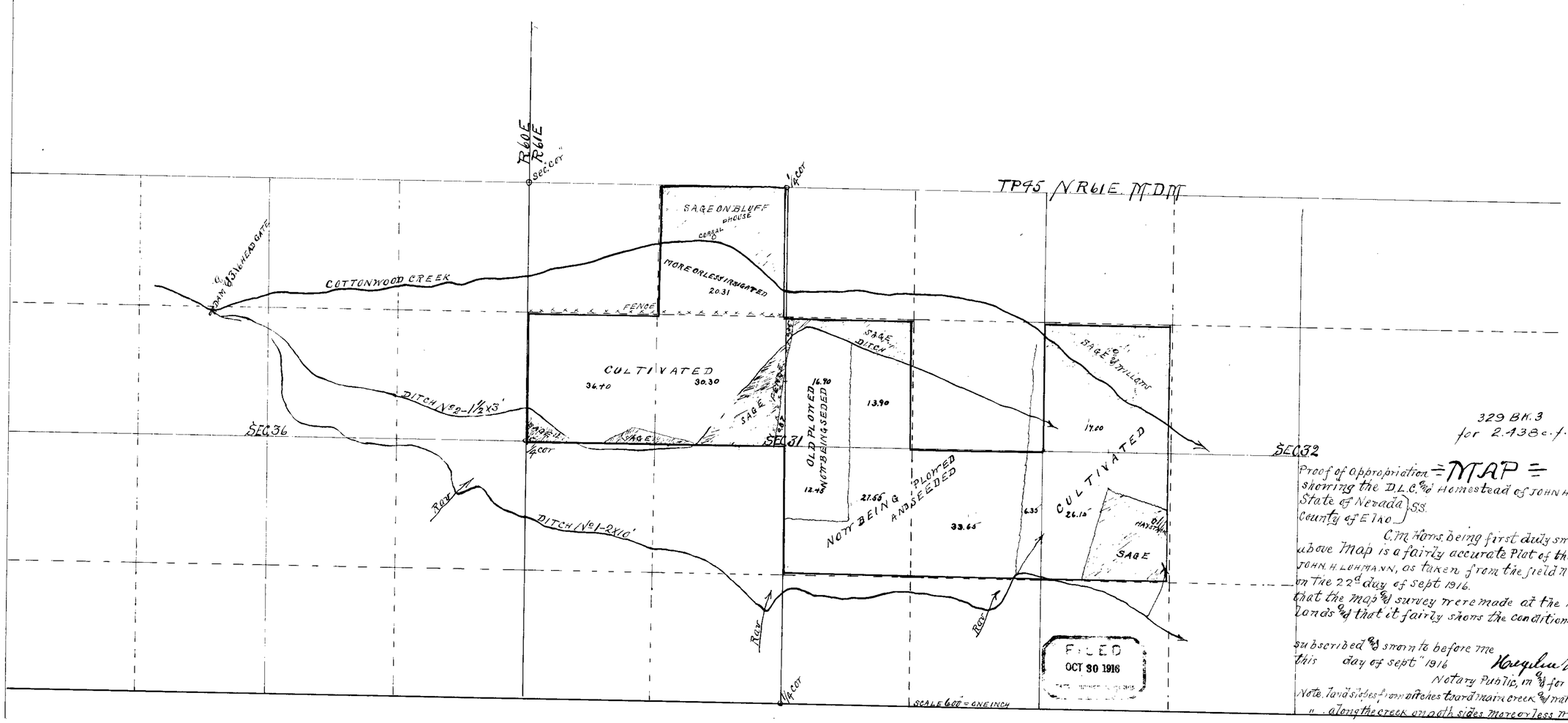

329 BK. 3 5-12-17.
for 2.438 c.f.s.

Proof of appropriation = MAP =
showing the D.L.C. and Homestead of JOHN HENRY LUHMANN.
State of Nevada } SS.
County of Elko }

C. M. Haws being first duly sworn deposes and says that the above Map is a fairly accurate Plat of the lands irrigated by JOHN H. LUHMANN, as taken from the field notes of a survey made by me on the 22d day of sept 1916.
that the map and survey were made at the instance of claimant of said lands and that it fairly shows the conditions there found by me

C. M. Haws Surveyor

subscribed and sworn to before me
this day of sept" 1916 [signature]
Notary Public, in and for Elko County Nevada

Note. land slopes from ditches toard main creek and water is diverted in many places
" along the creek on both sides more or less willows

1687

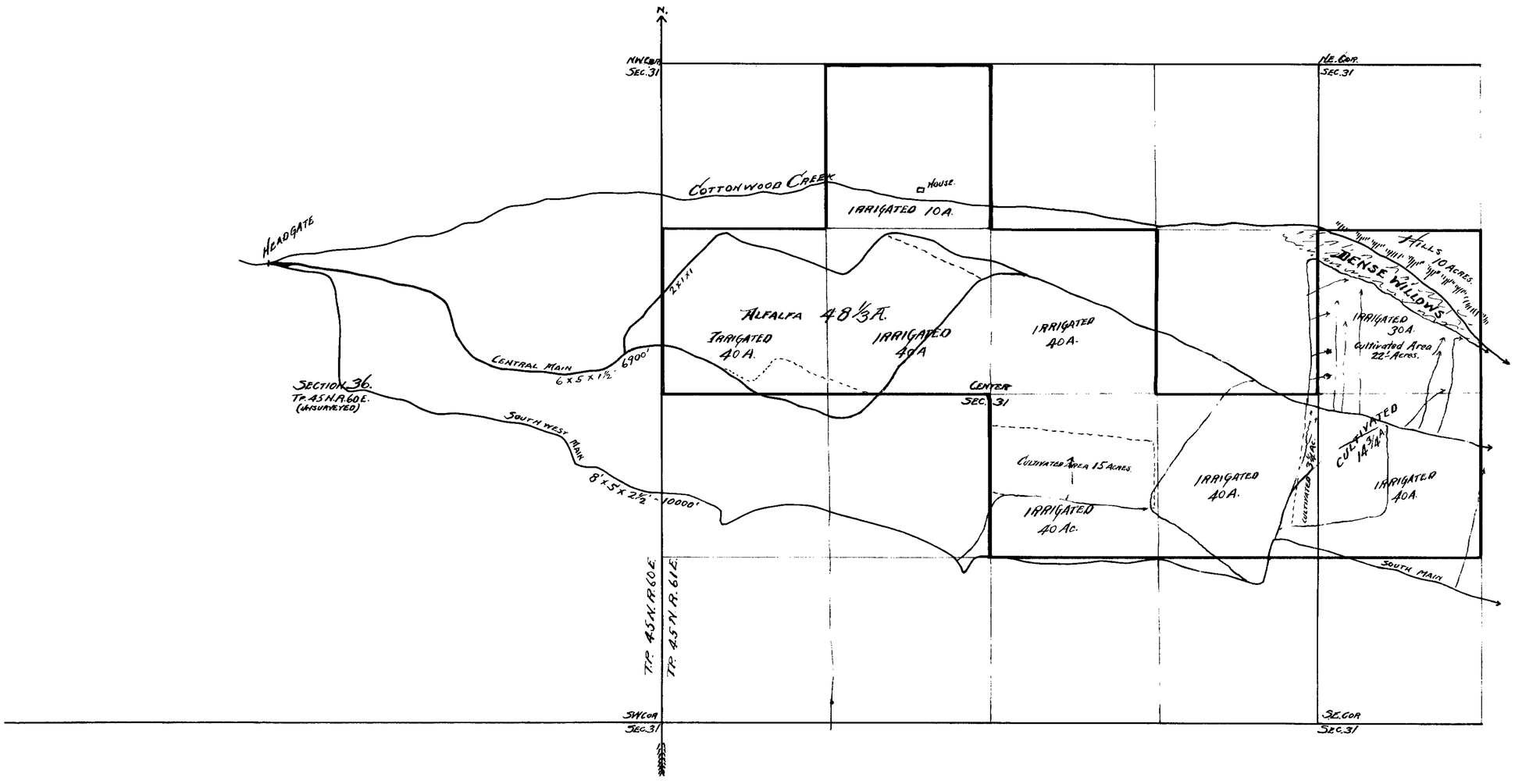

PLAT OF IRRIGATED LANDS

OWNED BY

JOHN H. LUHMANN.

UNDER PERMIT NO. 1687.

SOURCE OF WATER SUPPLY.

COTTONWOOD CREEK

SCALE:- 500 FT. TO THE INCH.

STATE OF NEVADA. }
COUNTY OF ELKO. } SS.

F. H. RUSSELL, being first duly sworn, deposes and says: that the above map is a true and accurate plat of the lands irrigated by John H. Luhmann, as taken from the field notes of a survey made by him, completed on the 28 day of February, 1912.

F. H. Russell
SURVEYOR.

Subscribed and sworn to before me
This 6th day of October, 1914.

Notary Public in and for Elko County, Nevada.

1687