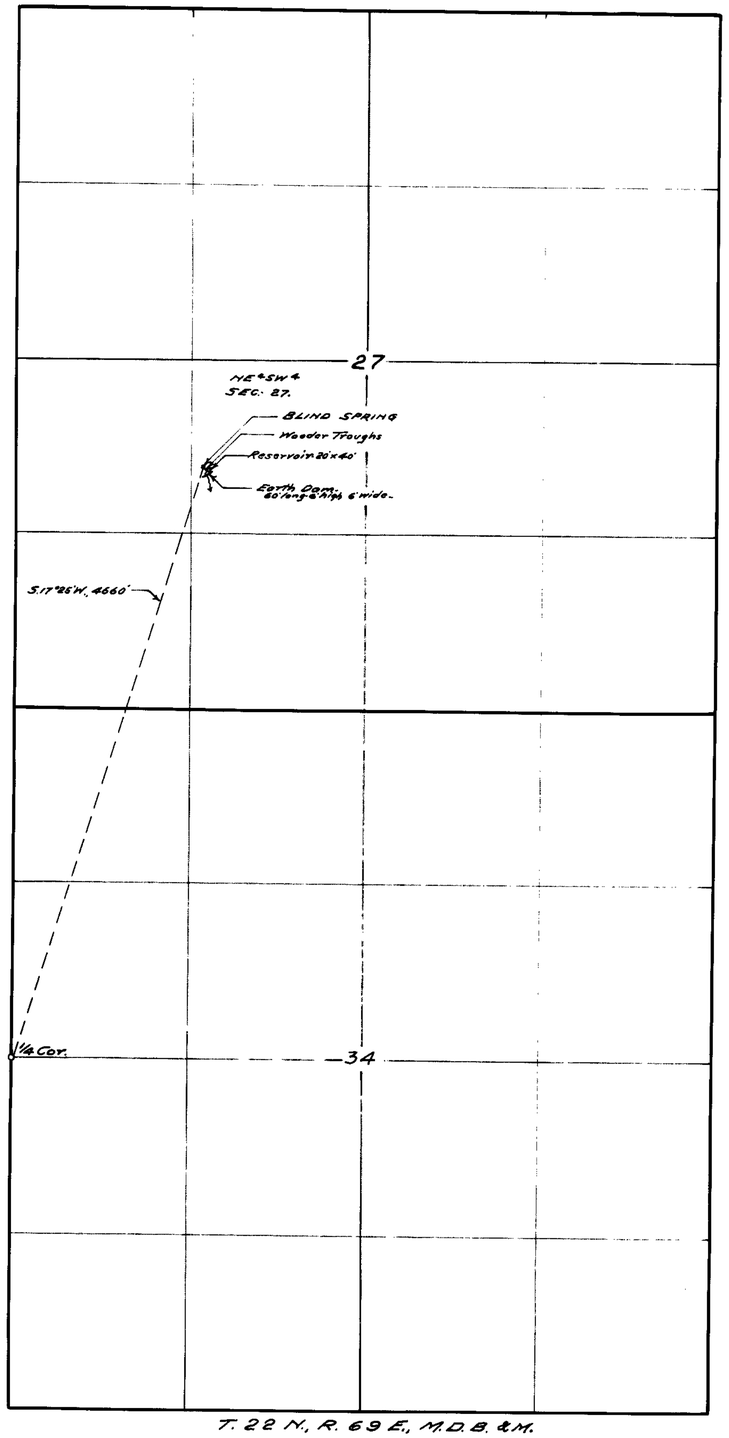

T. 22 N., R. 69 E., M.D.B. & M.

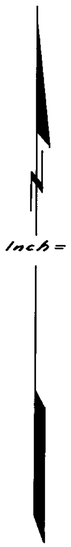

Scale 1 Inch = 600 Feet.

STATE OF NEVADA. }
County of White Pine } SS.

I, F. W. Millard, being first duly sworn, depose and say that the above map is a true and accurate plat showing BLIND SPRING and the stock-watering works of ROSETTA GEORGETTA, as taken from the field notes of a survey, made by me, completed on the 29th day of September, 1925.

That the map and survey were made at the instance of ROSETTA GEORGETTA, and that it truly represents the stock-watering works of the said ROSETTA GEORGETTA.

F. W. Millard.
Surveyor.

Subscribed and sworn to before me this 9th day of October, 1925.

J. M. Lockhart
Notary Public in and for White Pine County, Nevada.

Amended Certificate No. 35-A-2, Bk. 3 Jan. 11, 1926 for 0.0195 c.f.s.

FILED
OCT 13 1925
STATE ENGINEER'S OFFICE

MAP SHOWING BLIND SPRING OF ROSETTA GEORGETTA

NOW E. F. and John Henriod

SURVEYED — SEPT. 29, 1925 — BY — EO. MILLARD & SON.
ELY, NEVADA.

Sheet #2 of 2 sheets

Amended- 1665

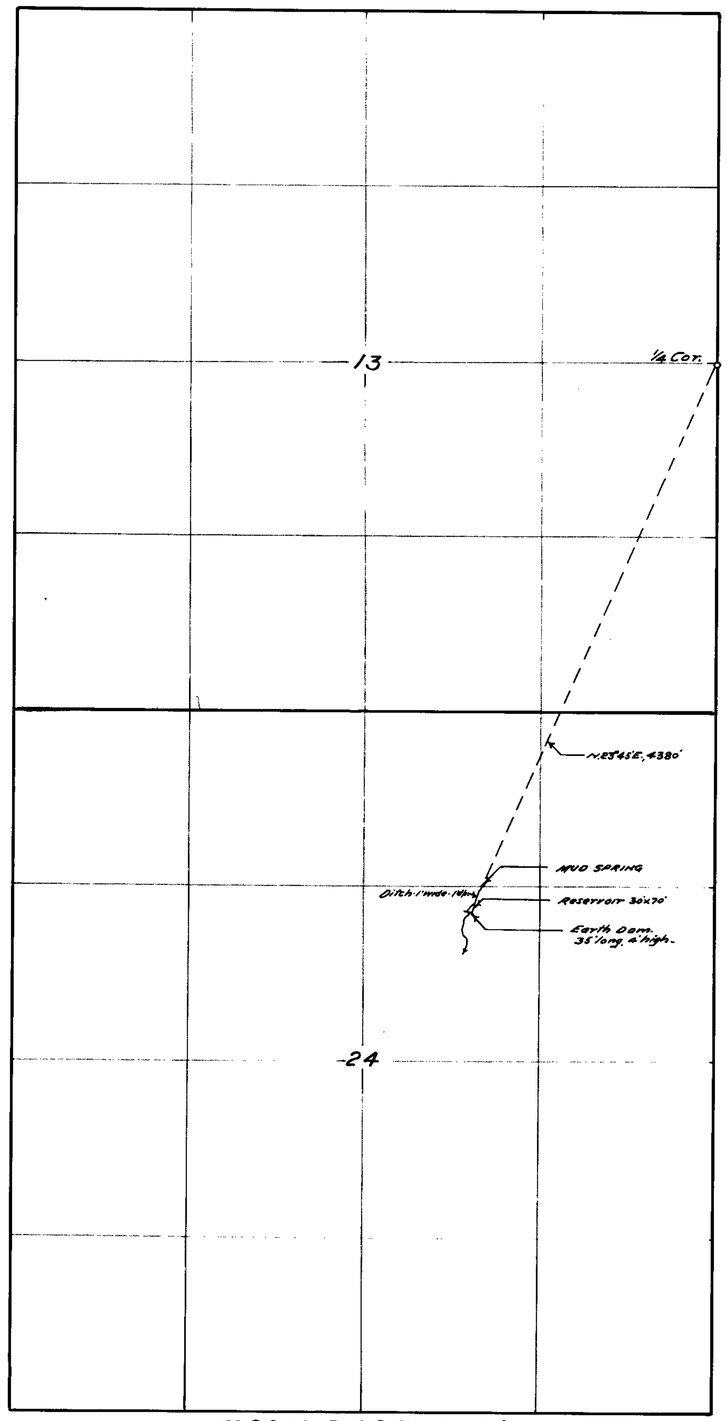

T. 22 N., R. 69 E., M.D.B.&M.

Scale 1-inch = 600 Feet.

STATE OF NEVADA }
County of White Pine } SS.

I. F.W. Millard, being first duly sworn, depose and say that the above map is a true and accurate plat showing MUD SPRING, and the stock-watering works of ROSETTA GEORGETTA, as taken from the field notes of a survey made by me, completed on the 28th day of September, 1925.

That the map and survey were made at the instance of ROSETTA GEORGETTA, and that it truly represents the stock-watering works of the said ROSETTA GEORGETTA.

F.W. Millard
Surveyor.

Subscribed and sworn to before me this 9th day of October, 1925.

J.M. Rockhart
Notary Public in and for White Pine County, Nevada.

Amended Certificate No. 35-A-1, Bk. 3 Jan. 11, 1926 for 0.0195 c.f.s.

FILED
OCT 15 1925
STATE ENGINEER

MAP SHOWING MUD SPRING OF ROSETTA GEORGETTA

SURVEYED — SEPT. 28, 1925 — BY — ED. MILLARD & SON.
ELY, NEVADA.

Sheet #1 of 2 sheets

Amended-1665