CULTURAL MAP

of lands owned by

JOSEPH P. PERAZZO.
AND PETER PERAZZO.
WABUSKA,

LYON COUNTY,

NEVADA.

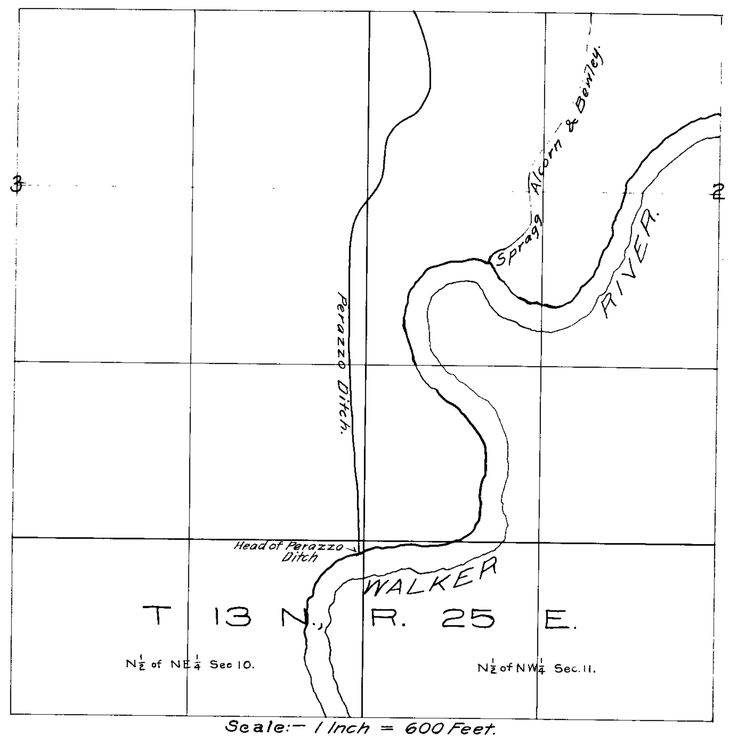

Scale:— 1 Inch = 600 Feet.

PLATE 1.

Section.	Subdivision.	Township.	Range.	Cultivated acreage.	Description of culture.	Date of first culture.
19	S.E. of S.E.	15	25	38.11	Pasture.	
20	N.W. " S.W.	"	"	18.03	"	
"	N.E. " "	"	"	40.00	"	
"	S.W. " "	"	"	32.30	"	
"	S.E. " "	"	"	40.00	"	
"	N.E. " S.E.	"	"	7.27	"	
"	N.W. " "	"	"	33.60	"	
"	S.W. " "	"	"	40.00	"	
"	S.E. " "	"	"	36.22	"	
28	N.W. " N.W.	"	"	4.36	"	
"	S. " " " "	"	"	13.41	"	
"	N. " " S. "	"	"	29.67	"	
"	S. " " " "	"	"	33.60	"	
29	N.E.¼	"	"	160.00	"	
"	N.E. " N.W.	"	"	40.00	"	
"	" W. " "	"	"	38.26	"	
"	S. " " "	"	"	40.00	"	
"	" E. " "	"	"	40.00	"	
"	S.E.¼	"	"	160.00	"	
30	N.E. " N.E.	"	"	31.85	"	
"	" W. " "	"	"	6.11	"	
"	S. " " "	"	"	40.00	"	
"	" E. " "	"	"	40.00	"	
"	N. " " N.W.	"	"	35.64	"	
"	S.W. " "	"	"	38.84	"	
"	" E. " "	"	"	40.00	"	
"	" N.½	"	"	160.00	"	
"	" E.½	"	"	160.00	"	
29	S.W.¼	"	"	160.00	"	
25	N.E. " S.E.	"	24	18.30	"	
"	S. " " "	"	"	36.91	"	
31	N.E.¼	"	25	160.00	"	
"	N.W.¼	"	"	160.00	"	
"	N.E. " S.W.	"	"	35.64	"	
"	" W. " "	"	"	40.00	"	
"	S. " " "	"	"	40.00	"	
"	" E. " "	"	"	40.00	"	
"	N. " " S.E.	"	"	40.00	"	
"	" W. " "	"	"	41.00	"	
"	S. " " "	"	"	39.14	" Al.	
"	" E. " "	"	"	41.00	" "	
32	" W. " N.E.	"	"	40.00	"	
"	" E. " "	"	"	40.00	"	
"	N.W.¼ " W.	"	"	160.00	"	
"	N.E.¼ " S.W.	"	"	80.00	"	
"	S.W. " "	"	"	36.37	"	
"	" E. " "	"	"	37.82	"	
"	N.E.¼ " S.E.	"	"	80.00	"	
"	S.W. " "	"	"	37.10	"	
"	" E. " "	"	"	36.95	"	
33	N.W. " N.W.	"	"	38.84	"	
"	S. " " "	"	"	37.10	"	
"	N. " " S.W.	"	"	28.22	"	
"	S. " " "	"	"	11.60	"	
36	N.E. " N.E.	"	24	40.00	"	
"	S. " " "	"	"	40.00	"	
"	N.E. " S.E.	"	"	13.39	"	
"	S. " " "	"	"	32.15	"	
4	N.W. " N.W.	14	25	28	"	
"	S. " " "	"	"	23.71	" Al.	✓
"	" E. " "	"	"	8.22	"	
"	N. " " S.W.	"	"	17.45	"	
"	" W. " "	"	"	32.07	"	
"	S. " " "	"	"	18.92	" "	✓
"	" E. " "	"	"	8.72	" "	✓
5	N. " " N.E.	"	"	37.53	Gr. "	✓
"	" W. " "	"	"	40.00	" "	✓
"	S. " " "	"	"	40.00	" "	✓
"	" E. " "	"	"	40.00	" " "	✓
"	N.W.¼	"	"	160.00	"	
6	N.E. " N.E.	"	"	40.00	" "	✓
"	" W. " "	"	"	39.43	Gr. " "	
"	S. " " "	"	"	40.00	" "	
"	N.E. " N.W.	"	"	38.40	" "	
"	" W. " "	"	"	39.00	"	
"	S. " " "	"	"	38.85	"	
"	" E. " "	"	"	40.00	" "	
"	N. " " S.W.	"	"	40.00	"	
"	" W. " "	"	"	40.00	"	
"	S. " " "	"	"	38.41	"	
"	" E. " "	"	"	40.00	"	
7	N. " " N.W.	"	"	40.00	"	
"	" W. " "	"	"	37.68	"	
1	" E. " N.E.	14	24	28.90	"	
"	S. " " "	"	"	37.54	"	
6	S.W. " S.E.	14	25	36.00	"	
5	N.E. " S.E.	14	"	19.49	"	
29	S.E. " N.E.	15	"	27.79	"	
"	N. " " S.E.	"	"	28.69	"	
"	S. " " "	"	"	37.52	"	
"	" W. " " "	"	"	7.40	"	
33	N.E. " N.E.	"	"	13.09	"	
"	" W. " " "	"	"	11.63	"	
				4213.31		

State of Nevada
County of Lyon } ss.

I, William M. Coleman, being first duly sworn, deposed and say that the above map is a true and accurate plat of the lands irrigated by Joseph P. Perazzo, as taken from field notes of a survey made under my supervision and direction, completed on the 30th day of May, 1917; that the survey and the map were made at the instance of Joseph P. Perazzo, owner of said lands, and that it truly represents the irrigated lands of said property.

William M. Coleman

Subscribed and sworn to before me,
this 22d day of June 1917.

E. W. Dickinson
Notary Public in and for Lyon County, Nevada.

352 BK3 9-19-17.
for 28.9331 c.f.s.

1658

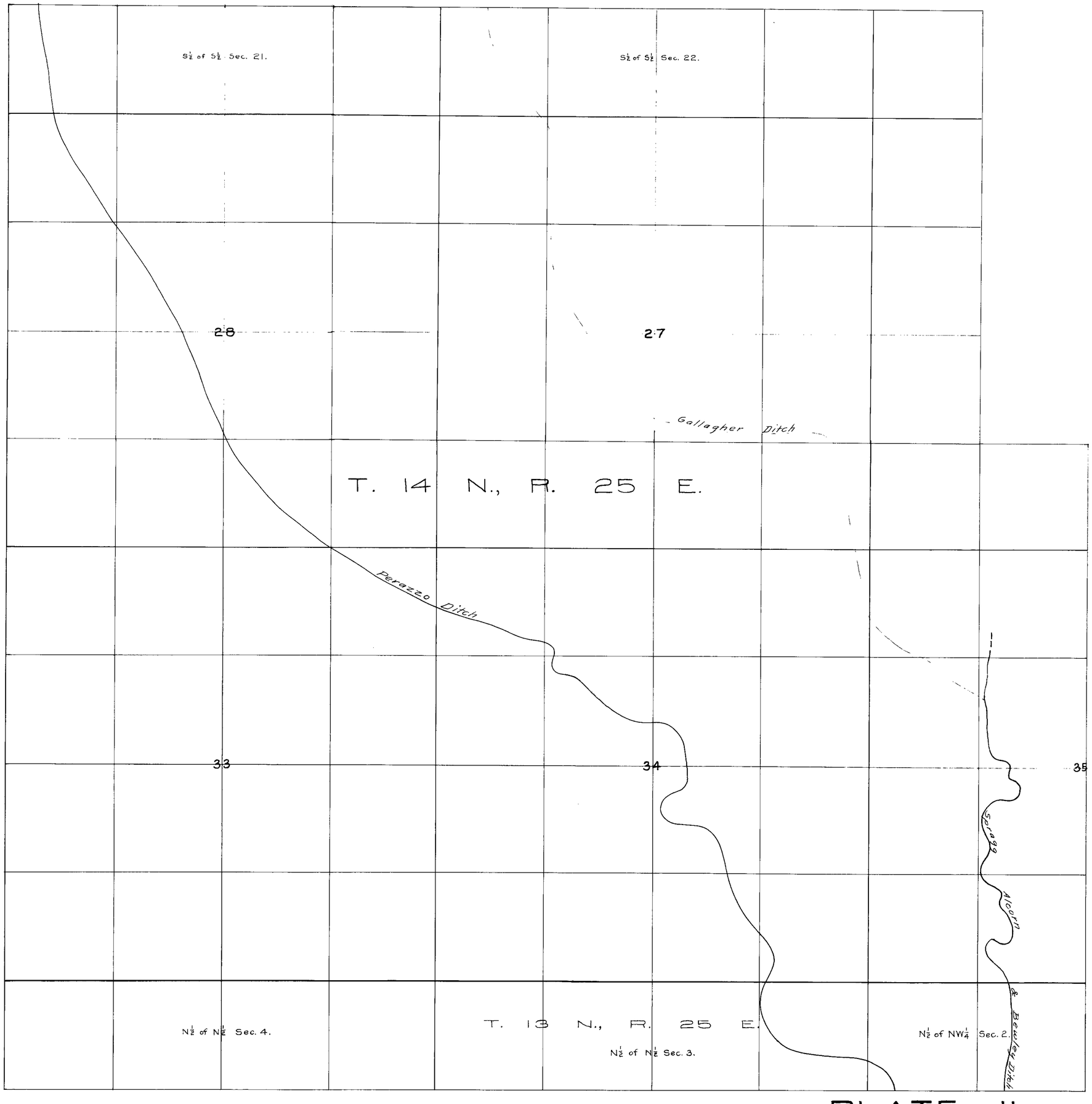

PLATE 11.

1658

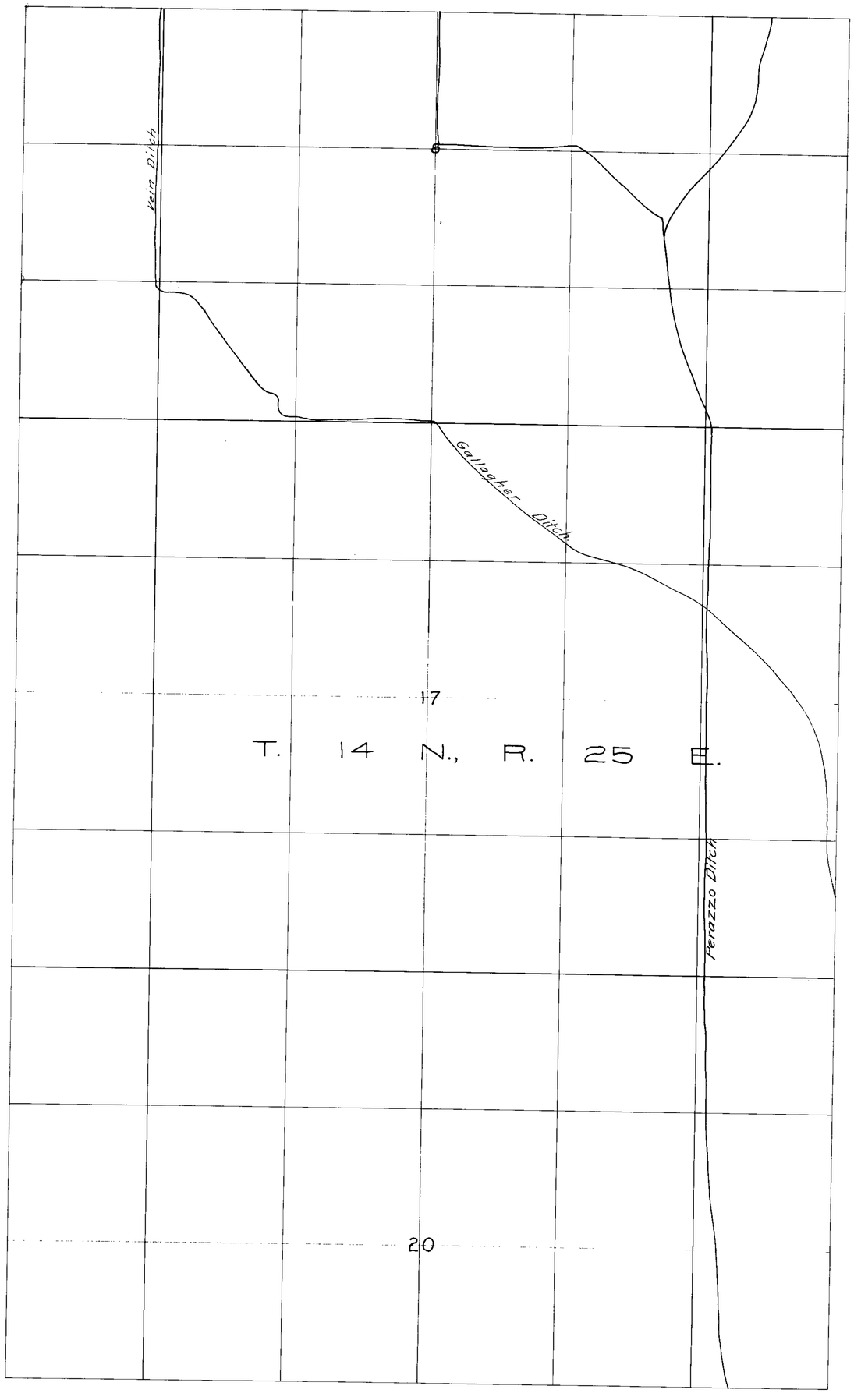

PLATE III.

1658

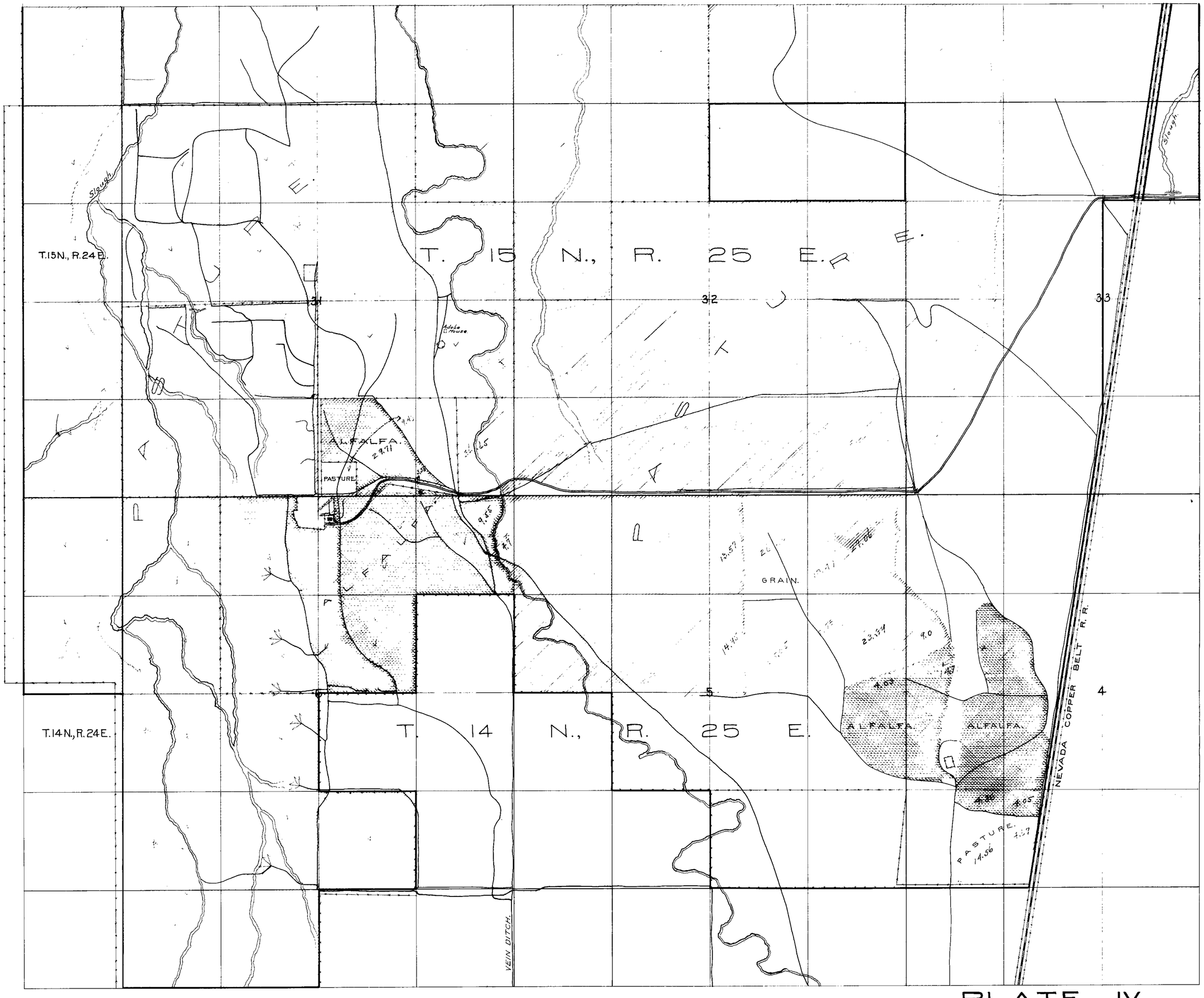

PLATE IV.

1658

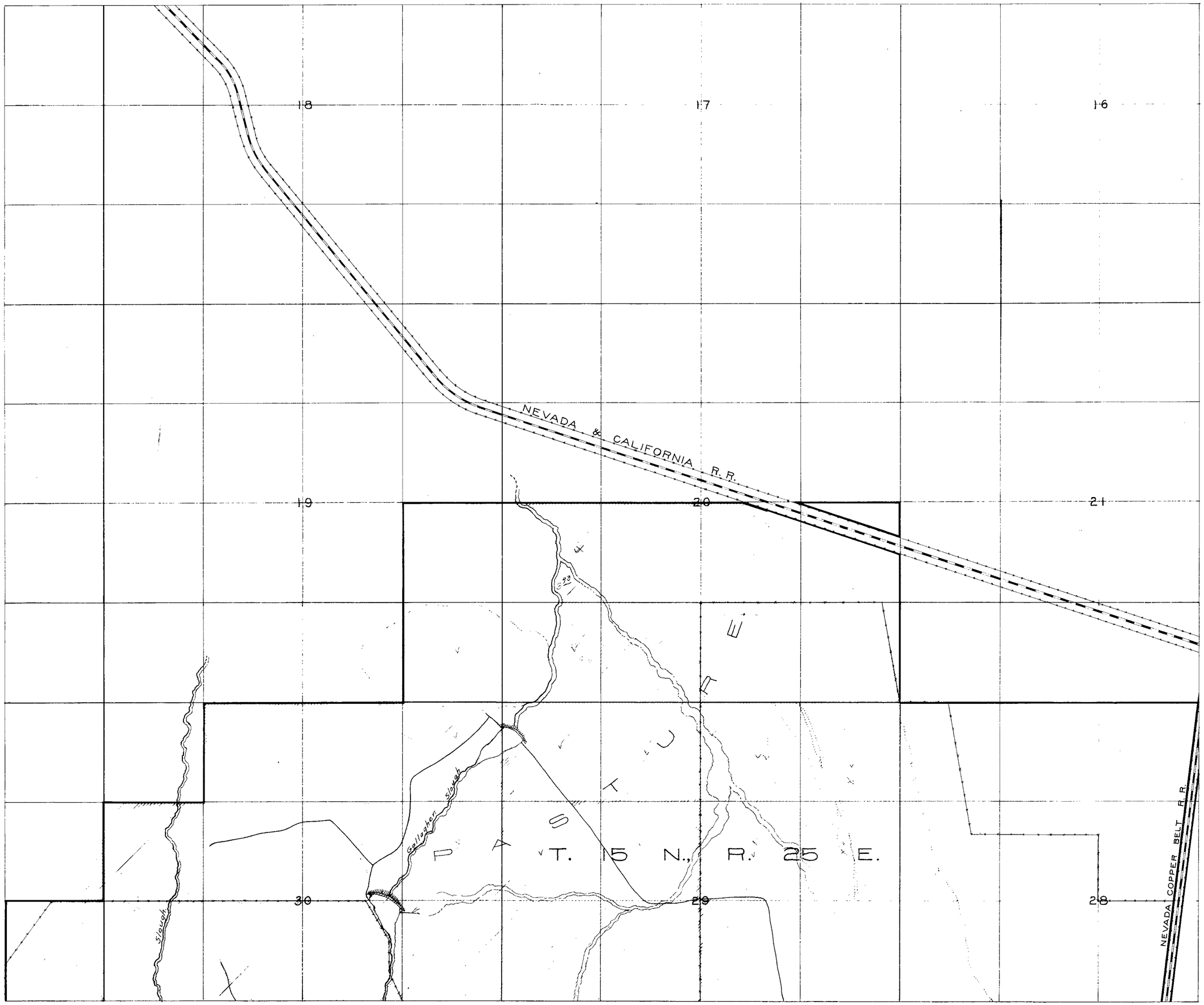
18
17
16
19
20
21
30
29
28
NEVADA & CALIFORNIA R.R.
NEVADA COPPER BELT R.R.
Gallagher slough
slough
PASTURE
T. 15 N., R. 25 E.

PLATE V.

1658

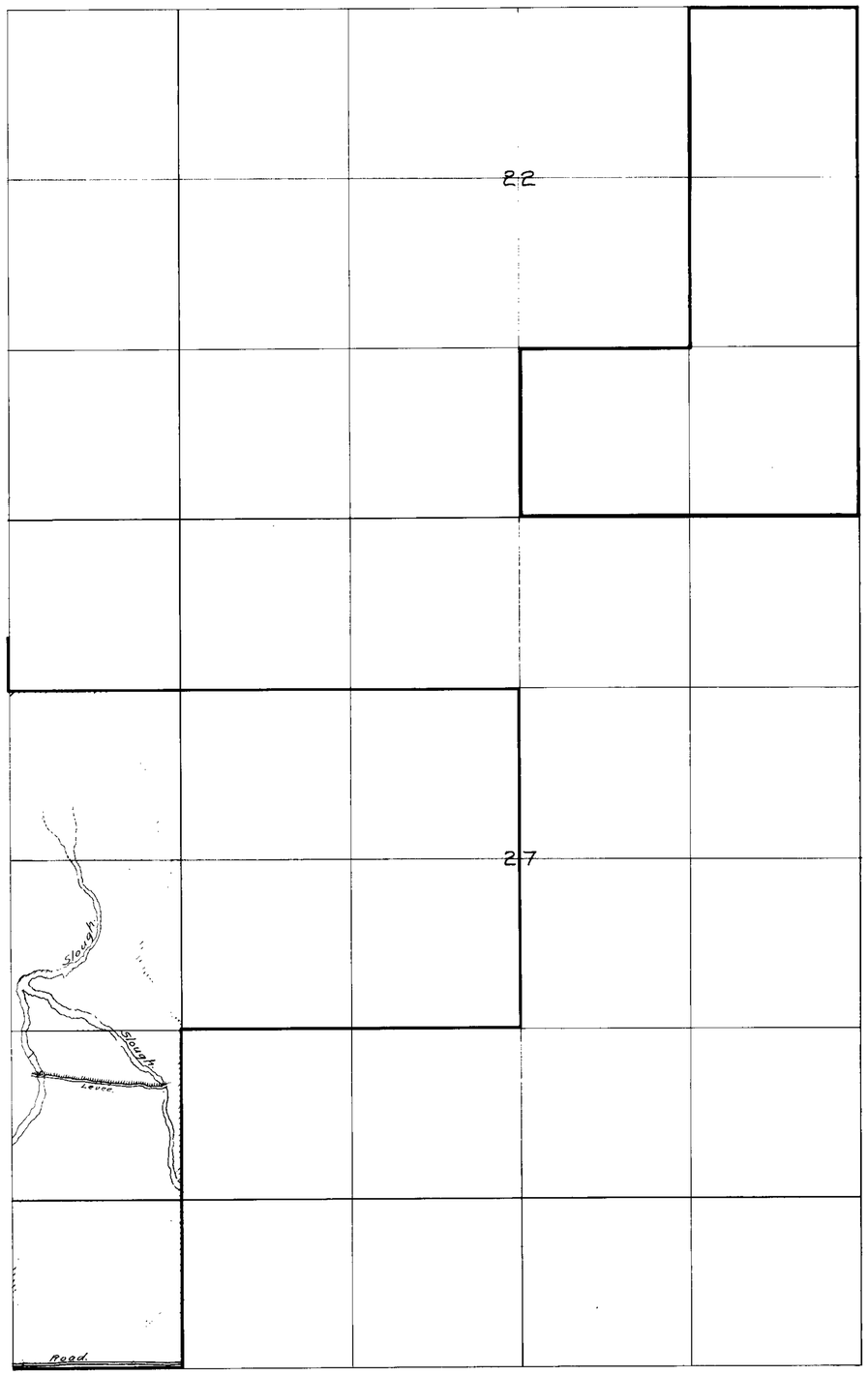

PLATE VI.

1658