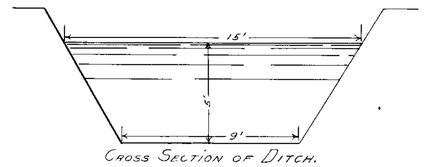

Cross Section of Ditch.
Slope Per Mile 9.65'

Application No. 1560 is for irrigation purposes only on the hatched subdivisions, but the ditch is to be used for power purposes also. The land not stated in the application; withdrawal is asked for under the "Carey Act."

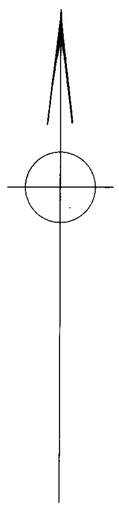

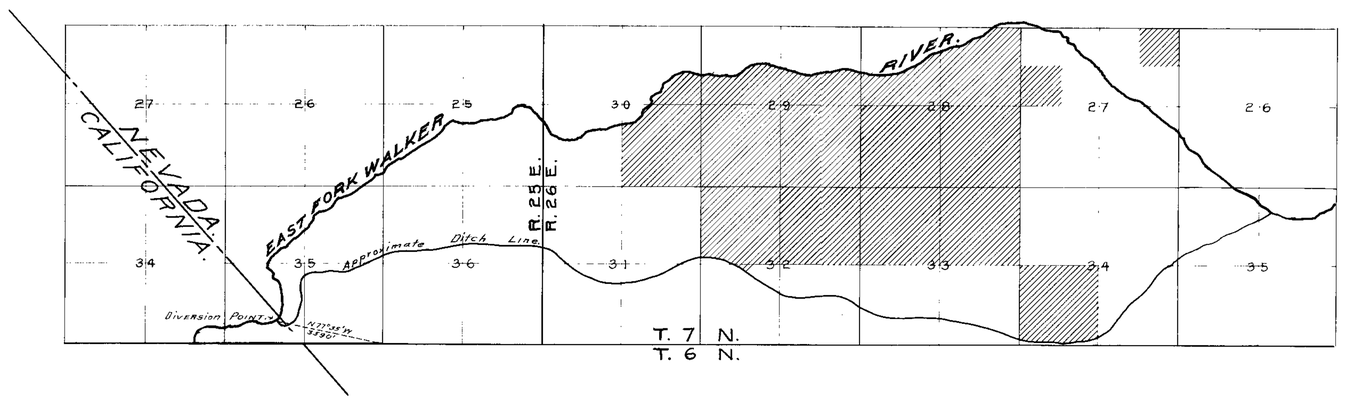

MAP OF DITCH LINE OF——

P. J. CONWAY'S

APPLICATION NO. 1560

SWEETWATER,

NEVADA.

Scale: 2 Inches = 1 Mile.

This is to certify, that the map herewith is drawn from data furnished by Mr. E.E. GILBERT, a CIVIL ENGINEER, and data from field notes of surveys made by myself and is approximately correct as to alignment of the ditch, and the points of diversion, and use.

Wm. F. Coleman

RECEIVED

1560