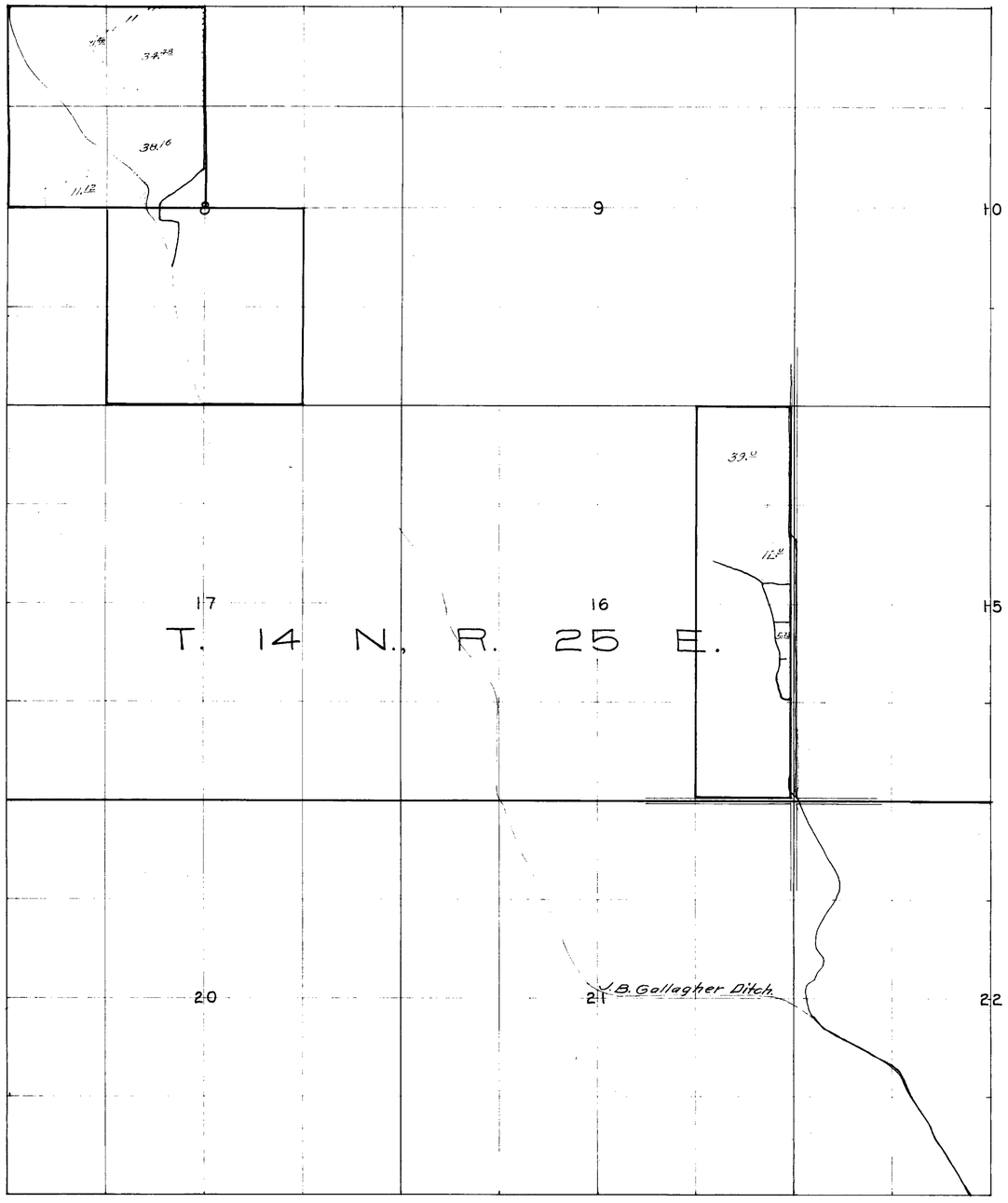

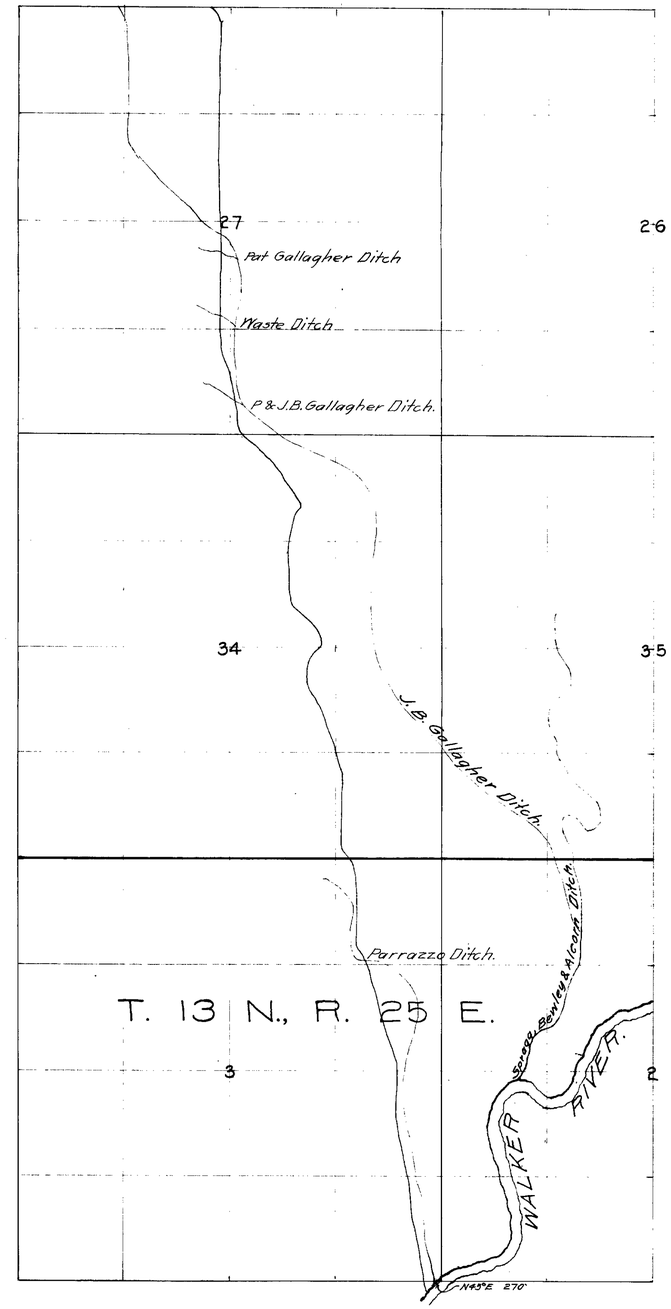

Section.	Sub-Division.	Township.	Range.	Cultivated Acreage.	Description of Culture.	Date of first Culture.
8	NE of NW	14 N	25 E.	34.48	Alfalfa.	
"	" W " " "	" "	" "	1.46	"	
"	S " " " "	" "	" "	11.12	"	
"	" E " " "	" "	" "	38.16	"	
16	N " " NE	" "	" "	39.00	"	
"	S " " " "	" "	" "	12.00	"	
"	N " " S "	" "	" "	5.73	"	
				141.95		

State of Nevada, County of Lyon, ss.

I, Wm. W. Coleman, being first duly sworn depose and say that the map herewith is a true and accurate plat of the P.J. Conway irrigation works, as taken from the field notes of a survey made by me, completed on the day of 1918; that the survey was made at the instance of Mr. P.J. Conway; that the map represents the Works described in Application No. 1499, together with streams and ditches in the immediate vicinity.

Wm. W. Coleman

Subscribed and Sworn to before me this day of ,1918.

Mabel M. Stewart
Notary Public in and for Lyon County, Nevada.

Scale: 1 Inch = 1000 Feet.

MAP

Showing lands irrigated under Application No. 1449 by

P. J. CONWAY,

Successor to Wm. Rallens et al.

WABUSKA,
LYON COUNTY,
NEVADA.

1449

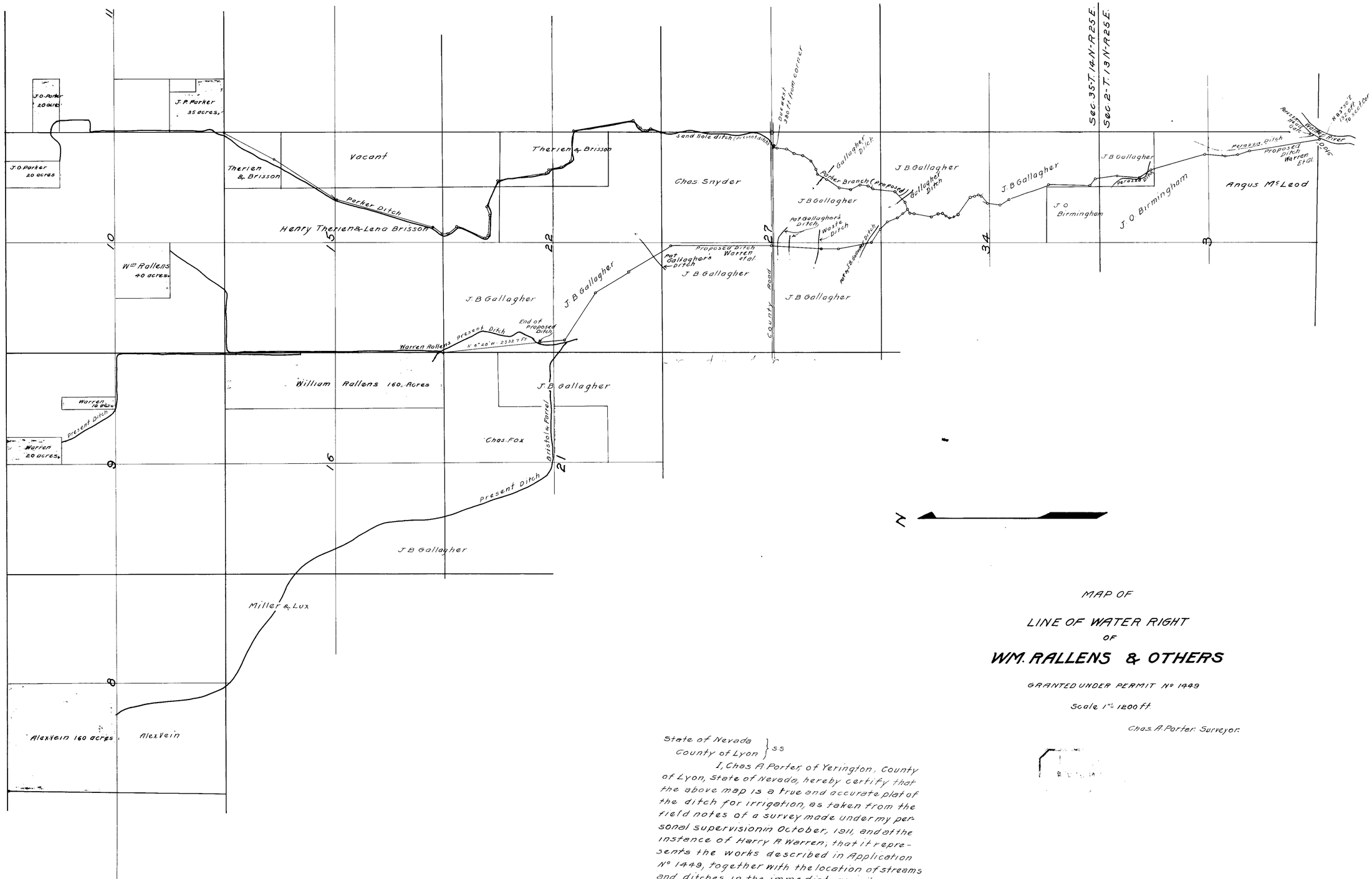

MAP OF

LINE OF WATER RIGHT

OF

WM. RALLENS & OTHERS

GRANTED UNDER PERMIT No 1449

Scale 1" = 1200 ft

Chas. A. Porter. Surveyor.

State of Nevada }
County of Lyon } SS

I, Chas A. Porter, of Yerington, County of Lyon, State of Nevada, hereby certify that the above map is a true and accurate plat of the ditch for irrigation, as taken from the field notes of a survey made under my personal supervision in October, 1911, and at the instance of Harry A. Warren; that it represents the works described in Application No 1449, together with the location of streams and ditches in the immediate vicinity.

Chas A. Porter, Surveyor.

1449