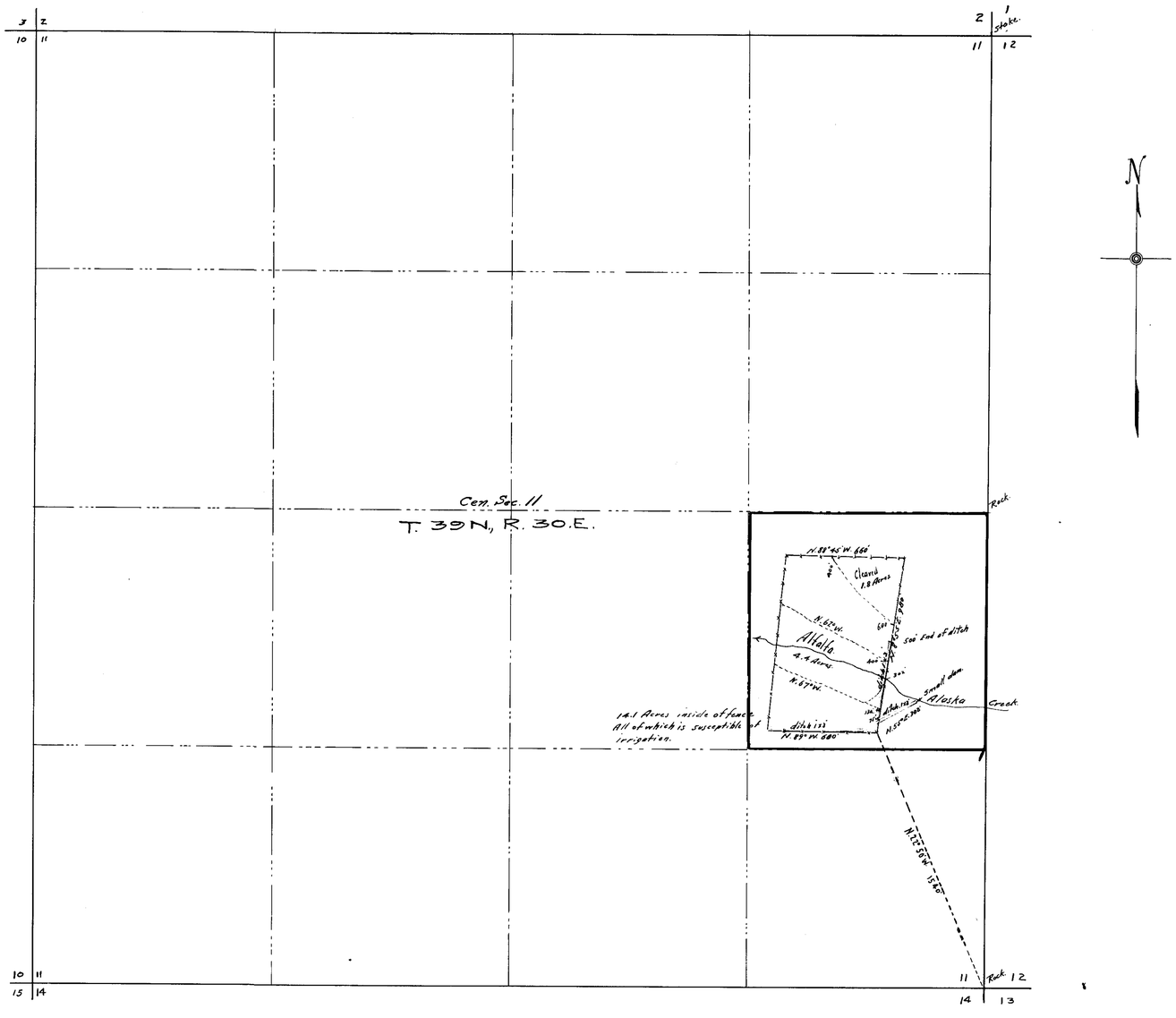

Certificate of Engineer or Surveyor.

State of Nevada }
County of Humboldt }

I, Horace H. Sheldon, of Winnemucca, County of Humboldt, State of Nevada, hereby certify that the above map is a true and accurate plat of the Parthenia Ruddell' Alaska Creek Irrigation works, as taken from the field notes of a survey made by me on Feb. 6th 1912, and at the instance of Albert T. Lay; that it represents the works described in Application No 1424, together with the location of streams and ditches in the immediate vicinity

Horace H. Sheldon, C.E.
County Surveyor.

FILED
MAR 7 1912
STATE ENGINEER

272 BK. 3 12-7-16.
for 0.117 c.f.s.

PLAT
of the
System of Irrigation
of
Parthenia Ruddell
on
Alaska Creek
Permit No 1424
Feb. 1912 Scale 1"=400'

(S)

82238 1424

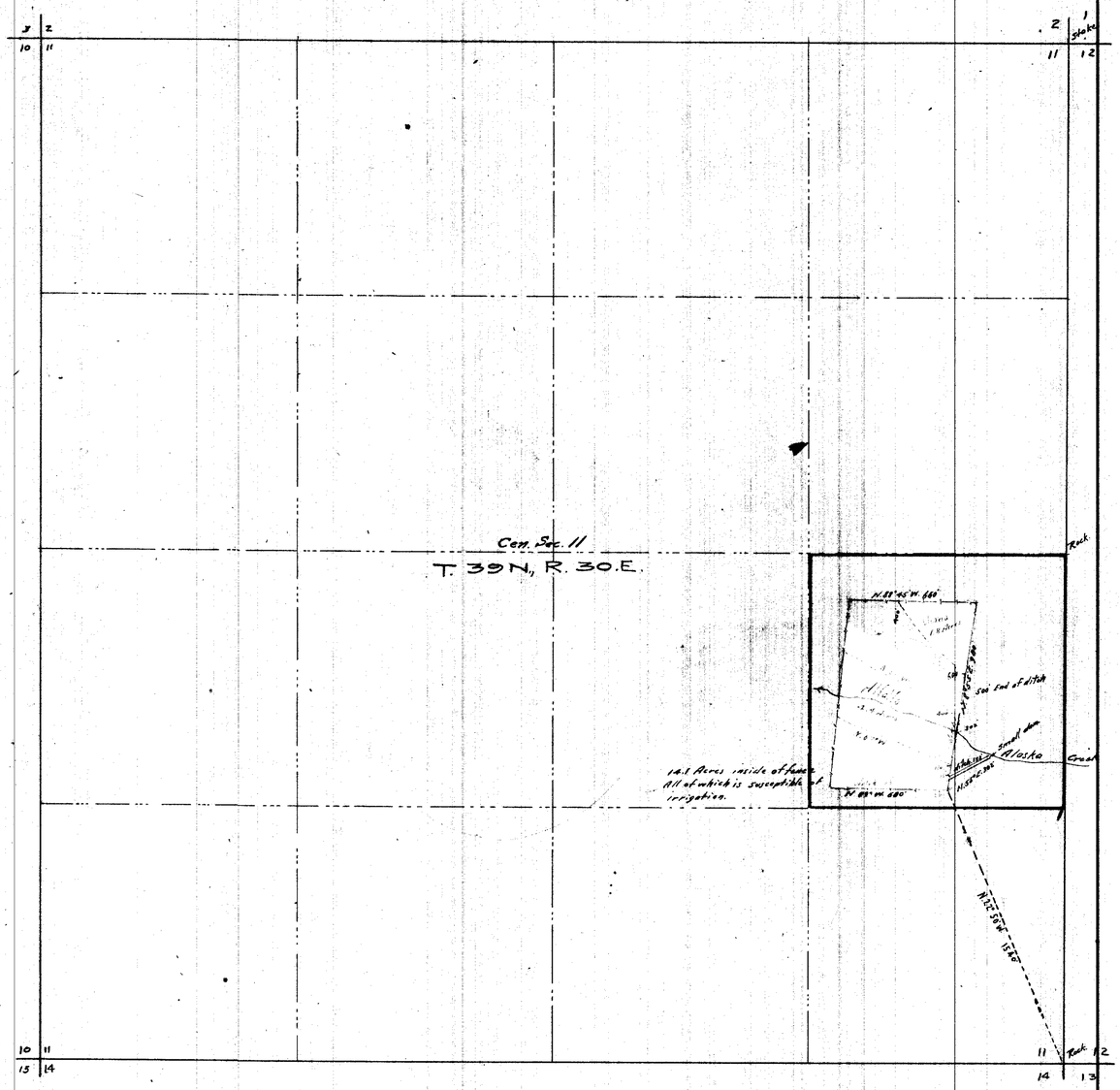

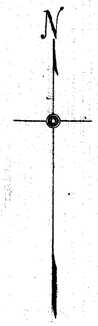

Certificate of Engineer or Surveyor.

State of Nevada)
County of Humboldt)

I, Horace H. Sheldon of Winnemucca, County of Humboldt, State of Nevada, hereby certify that the above map is a true and accurate plat of the Parthenia Ruddell Alaska Creek Irrigation works, as taken from the field notes of a survey made by me on Feb. 8th 1912, and at the instance of Albert T. Lay; that it represents the works described in Application No. 1424, together with the location of streams and ditches in the immediate vicinity.

Horace H. Sheldon, C.E.
County Surveyor.

PLAT
of the
System of Irrigation
of
Parthenia Ruddell
on
Alaska Creek
Permit No. 1424
Feb. 1912 Scale 1" = 400'

1424