Plat Showing Sources of Water Supply
for lands applied for under Carey Act by
Western Development Co.
to accompany State Engineer's Report.

Scale: ½ inch = 1 mile. Lands to be withdrawn 4,956.42 Acres.

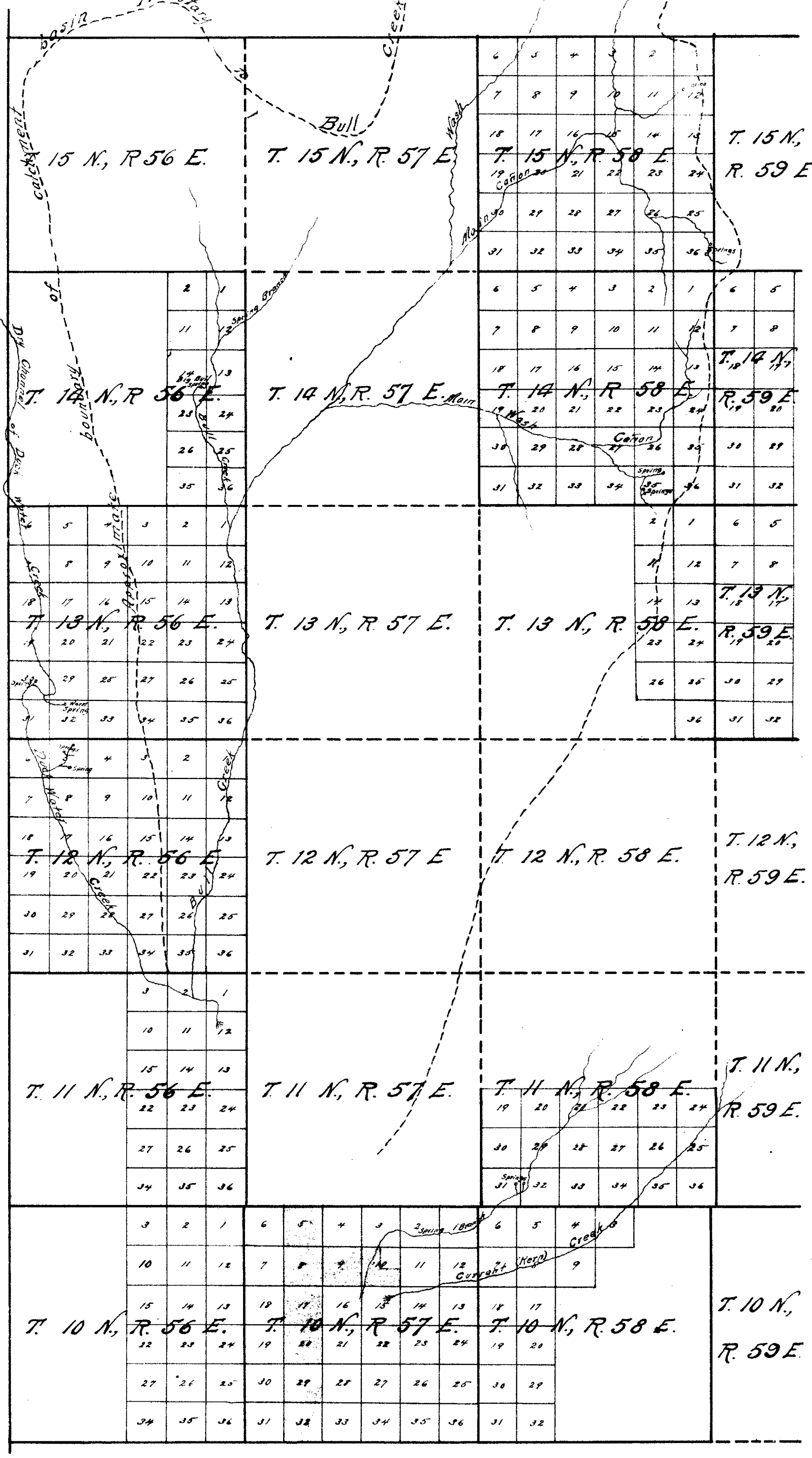

Plat showing Sources of Water Supply
for lands applied for under Carey Act by
Western Development Co.
to accompany State Engineer's Report.

Scale: ½ inch = 1 mile. Lands to be withdrawn 4,956.42 Acres

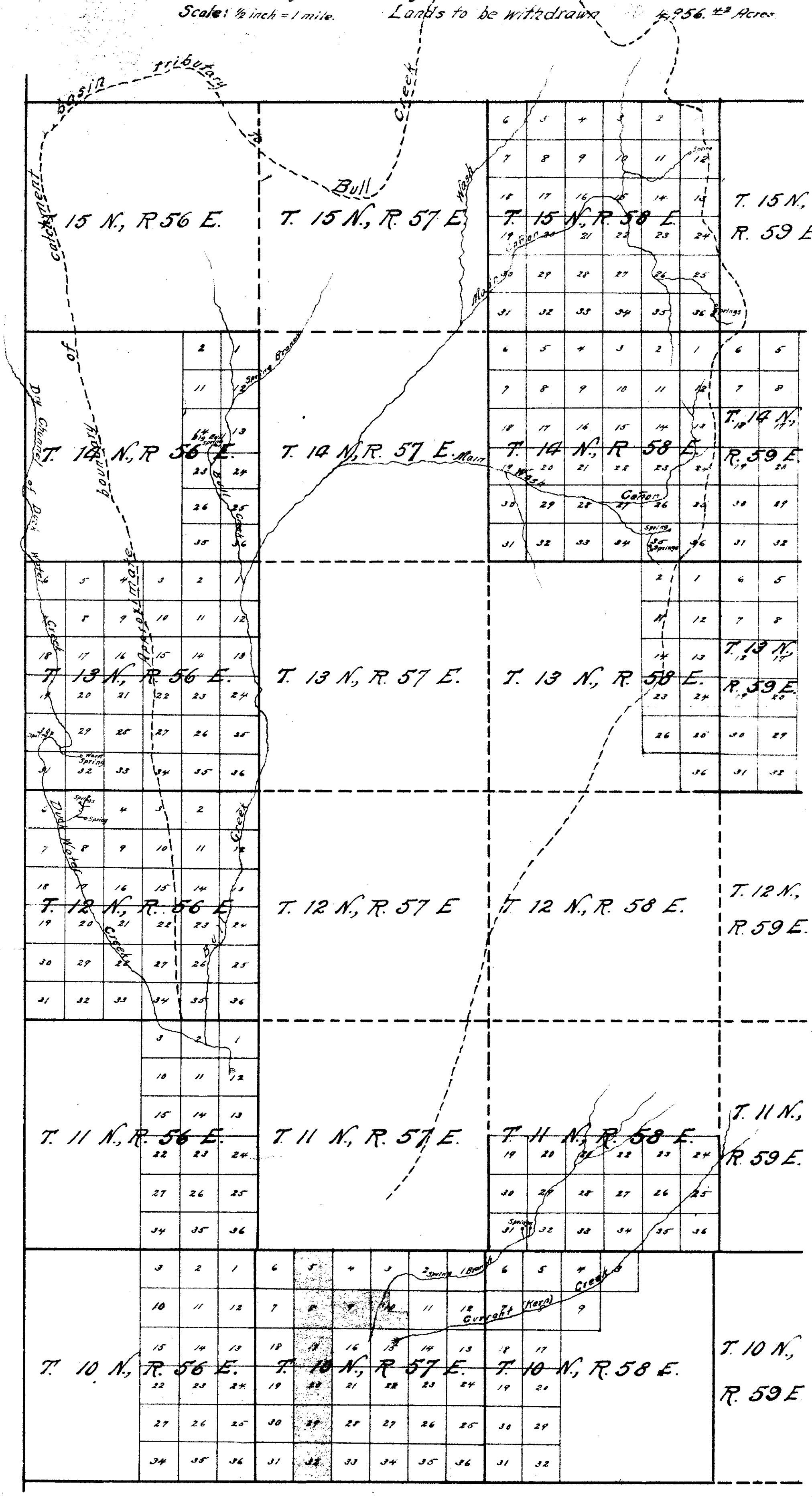

1355

Plat Showing Sources of Water Supply
for lands applied for under Carey Act by
Western Development Co.
to accompany State Engineer's Report.

Scale: ½ inch = 1 mile. Lands to be withdrawn 4,956.42 Acres.

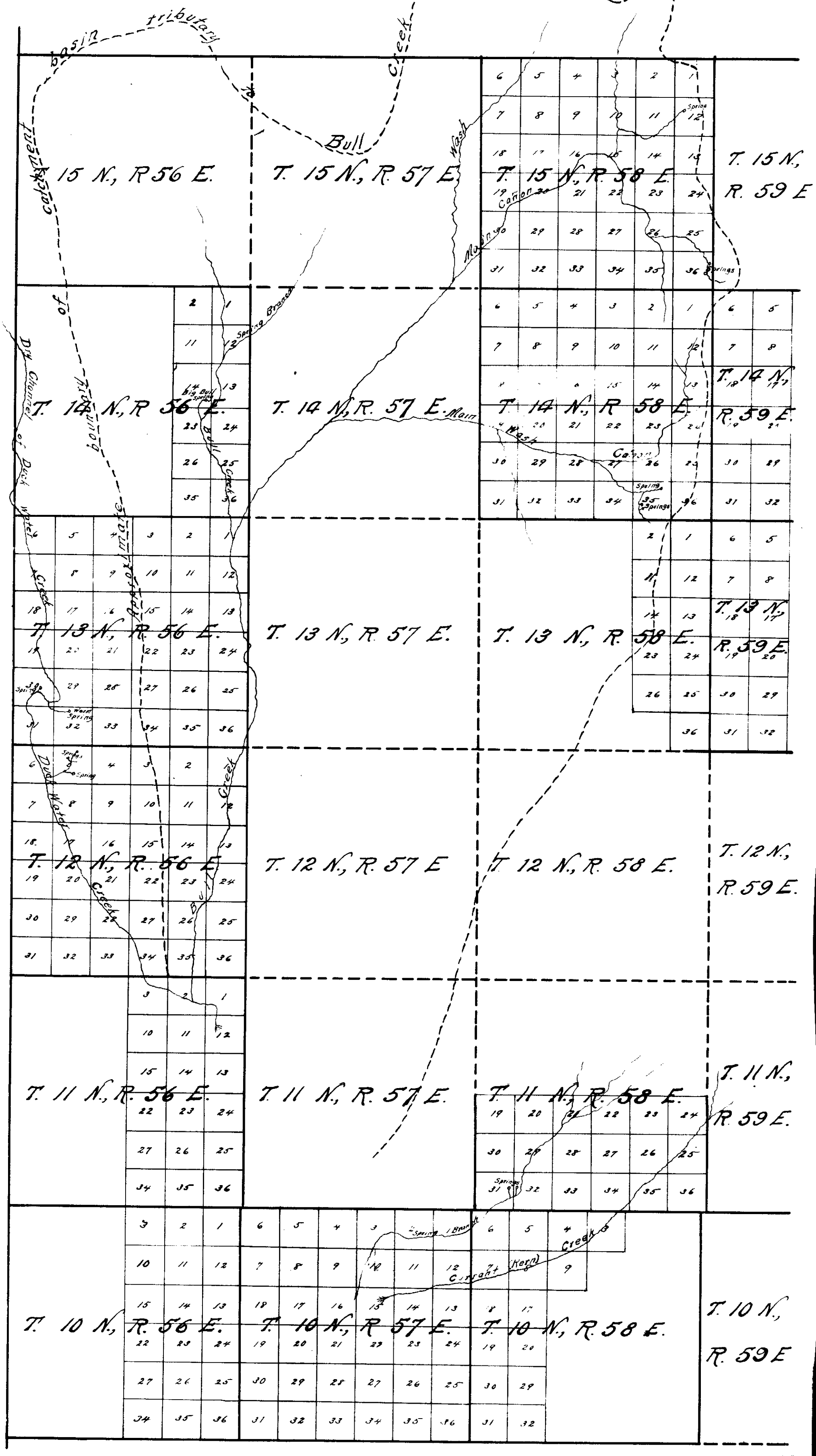

1355

Plat Showing Sources of Water Supply
for lands applied for under Carey Act by
Western Development Co.
to accompany State Engineer's Report.

Scale: ½ inch = 1 mile. Lands to be withdrawn 4,956.42 Acres.

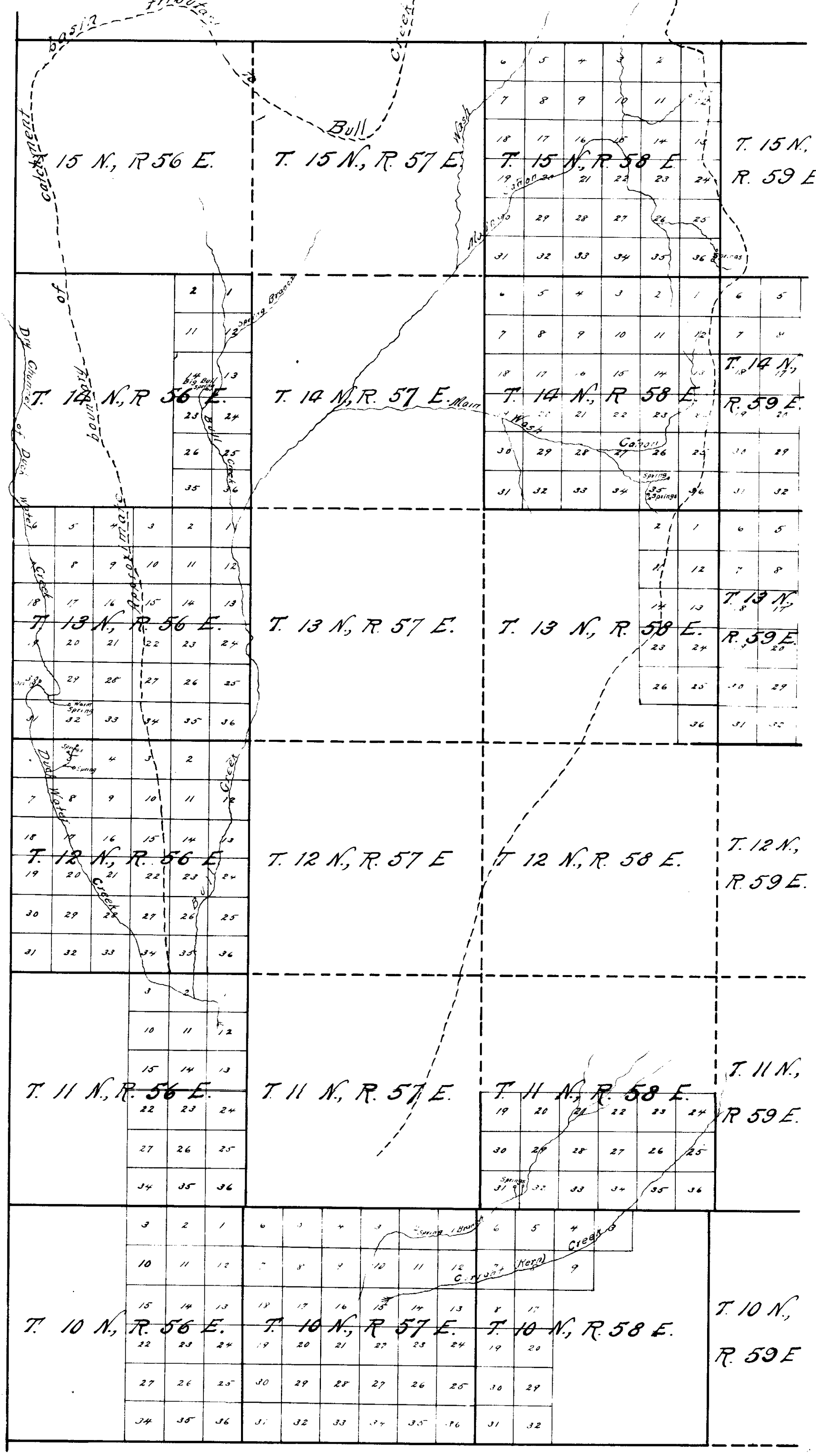

1355

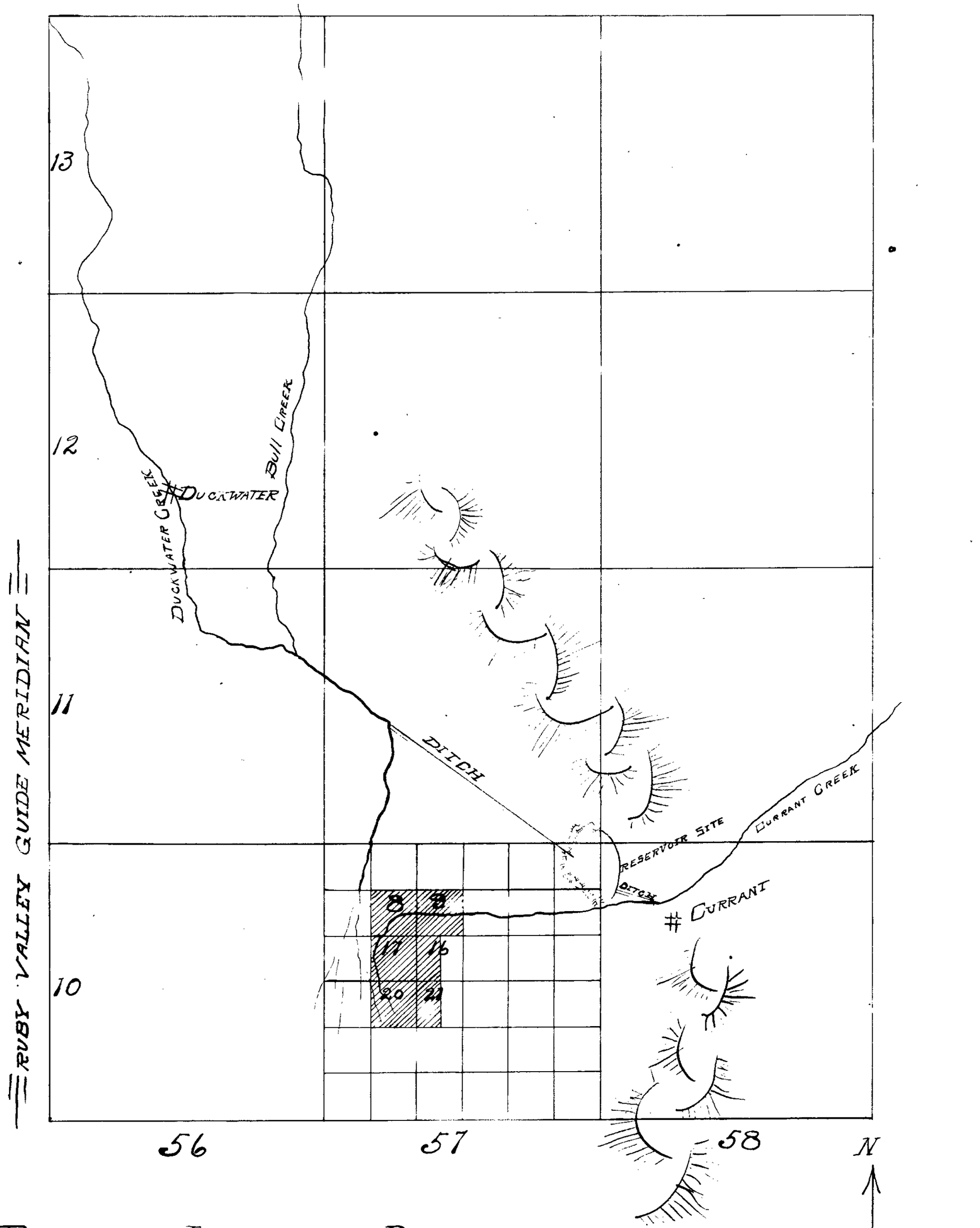

PROPOSED IRRIGATION PLANS
OF
THE WESTERN DEVELOPMENT CO

SCALE ½ INCH 1 MILE

Plat Showing Sources of Water Supply
for lands applied for under Carey Act by
Western Development Co.
to accompany State Engineer's Report.

Scale: ½ inch = 1 mile. Lands to be withdrawn [redacted] 4,956.42 Acres.

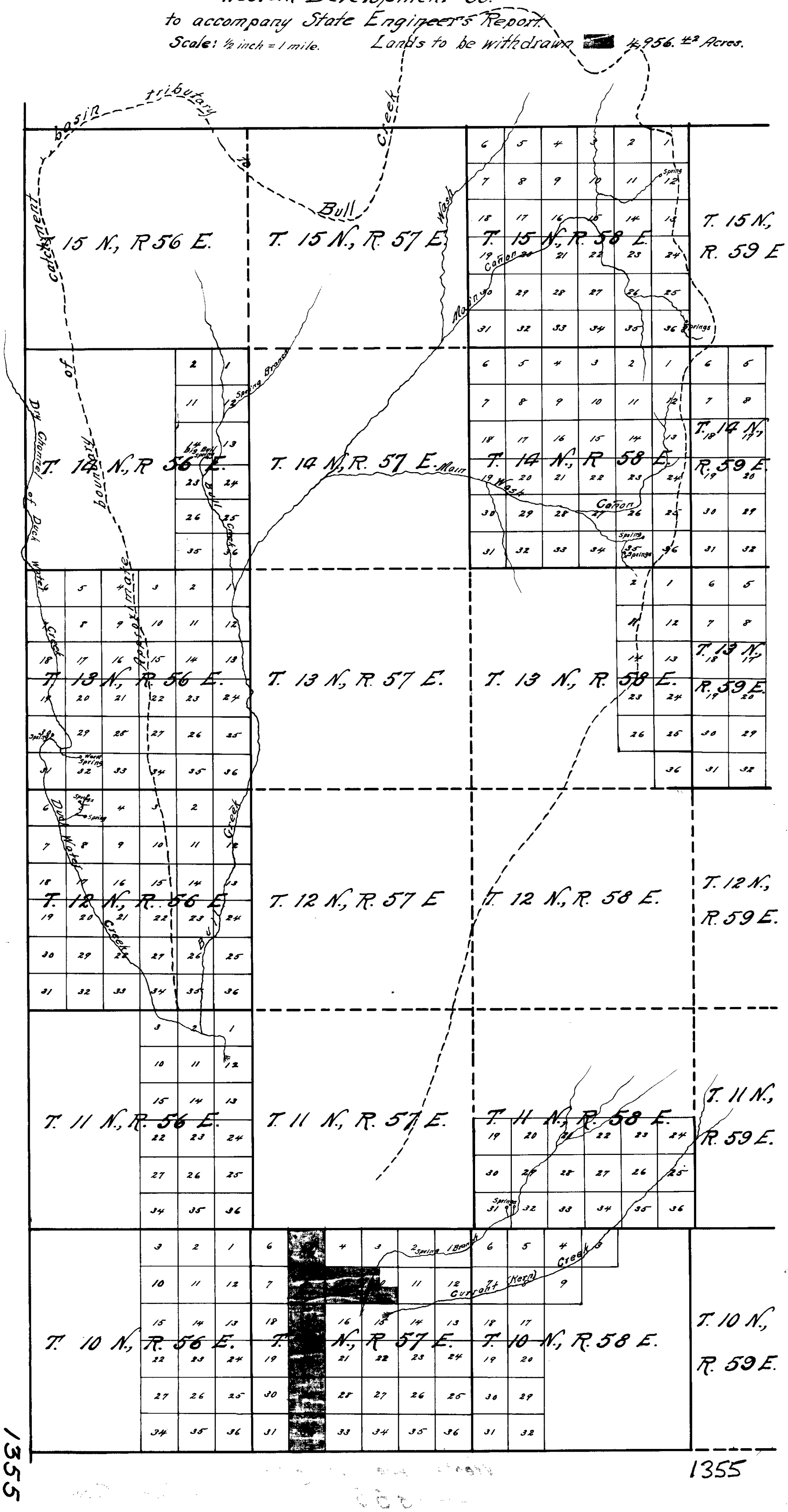

1355

1355