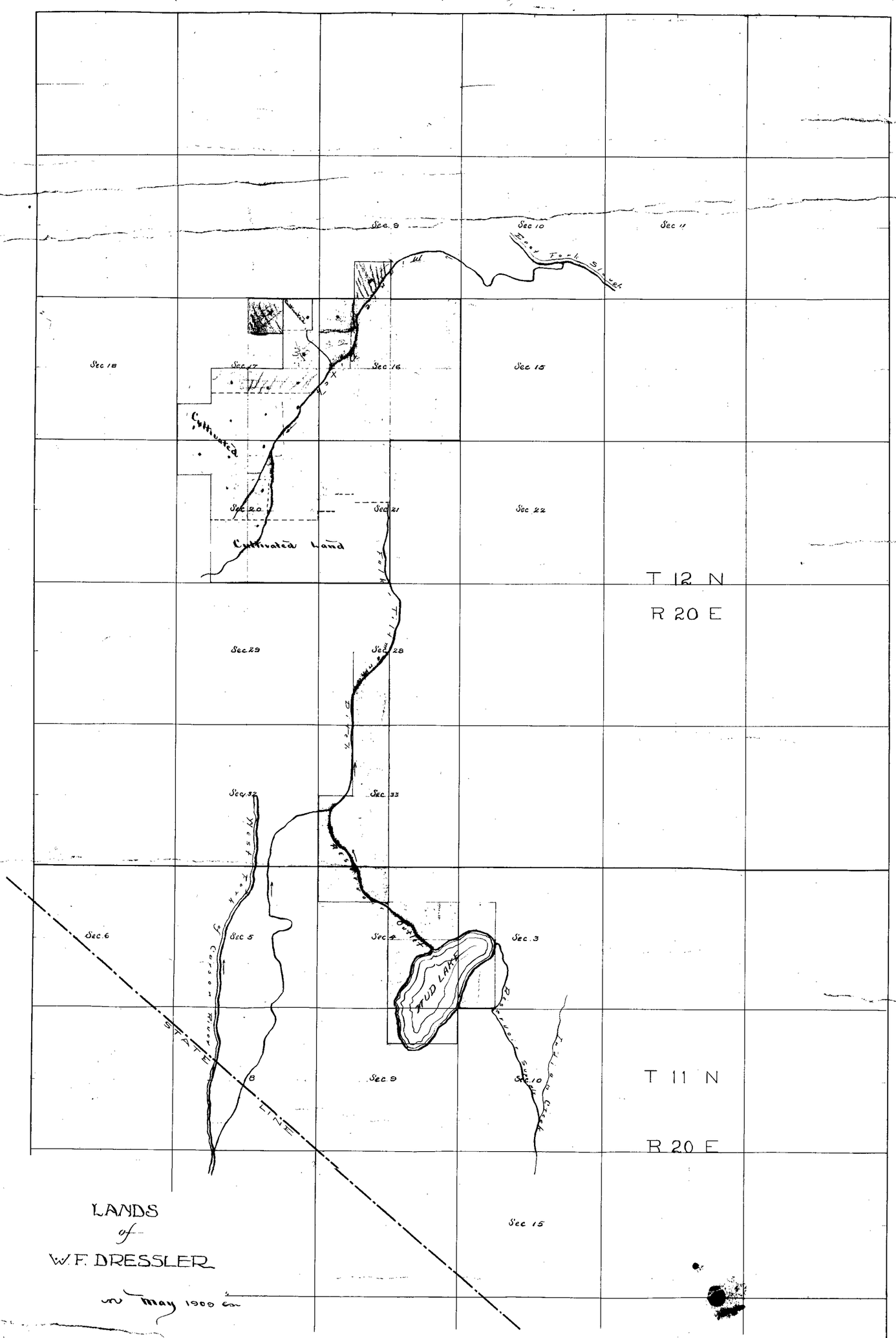

LANDS
of
W.F. DRESSLER
in May 1909

No 1316-1317.

FILED MAY 24 1909

Scale 2" = 1 mile

1317 - 1316

1317 - 1316

1317 - 1316

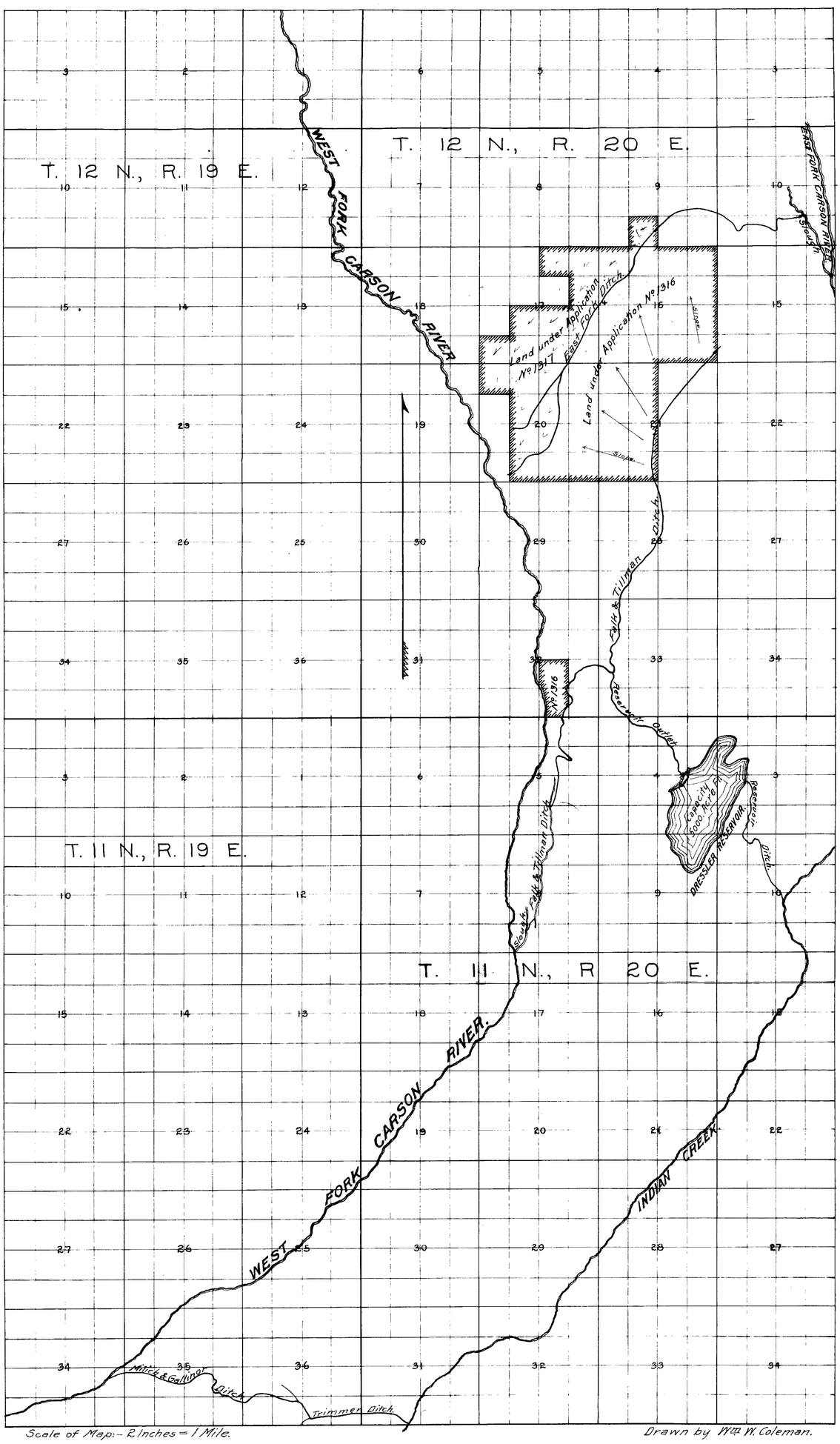

Scale of Map:- 2 Inches = 1 Mile.

Drawn by Wm. W. Coleman.

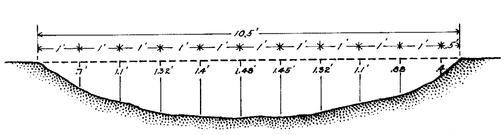

Cross Section at + on ditch under Application No 1317
Area 11.15 Square feet. Velocity 2.23' per Second.
Slope. 0.001' Discharge. 24.86 Sec.ft. Coefficient "N" .025

NOTE:— Application Number 1316 includes MILICH & GALLINOR DITCH, INDIAN CREEK, RESERVOIR DITCH, RESERVOIR, AND RESERVOIR Outlet, with lower end of FALK & TILLMAN DITCH.

Application Number 1317 includes the EAST FORK DITCH, Lands with hatched boundaries, are the subdivisions under the applications.

MAP SHOWING

LAND AND DITCHES INCLUDED IN APPLICATIONS NUMBERS 1316 AND 1317, ON FILE IN THE NEVADA STATE ENGINEER'S OFFICE.

FILED BY

W. F. DRESSLER

DOUGLAS COUNTY,

NEVADA.

1317 - 1316

FILED