Section	Sub-division	Township	Range	Cultivated Acreage	Description of Culture	Date of First Culture
6	Lot 3	44	55	0		
"	S½ of NW¼	"	"	5	Timothy Hay	May & June 1913
"	Lot 5	"	"	5	" "	" " 1914
"	" 6	"	"	10	" "	" " 19
						" " 19

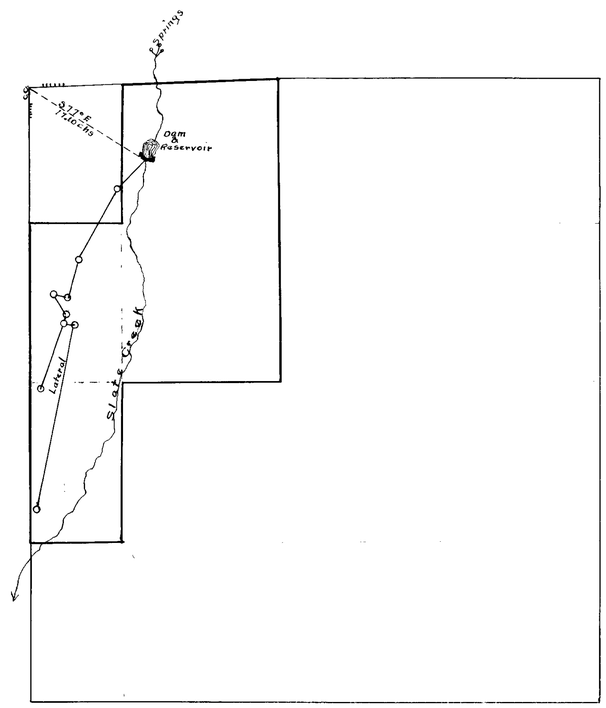

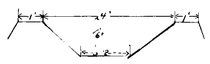

Cross Section Main Ditch

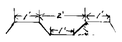

Cross Section Lateral

Average Grade 2%

Maurice B Cross, Water User

Source, Slate Creek

Scale, 8 in = 1 mile

State of Nevada }
County of Elko } SS

Maurice B Cross, being duly sworn, desposes and says, that the above map is a true and accurate plot of the lands irrigated by Maurice B Cross, as taken from the field notes of a Survey made by me and completed on the 5th day of June 1915

That the map truly represents the irregated lands owned by me

Maurice B Cross

Surveyor

Subscribed and Sworn to before me this 7 day of June 1915

[illegible] Cardman

Notary Public in and for the County of Elko, Nevada

1268