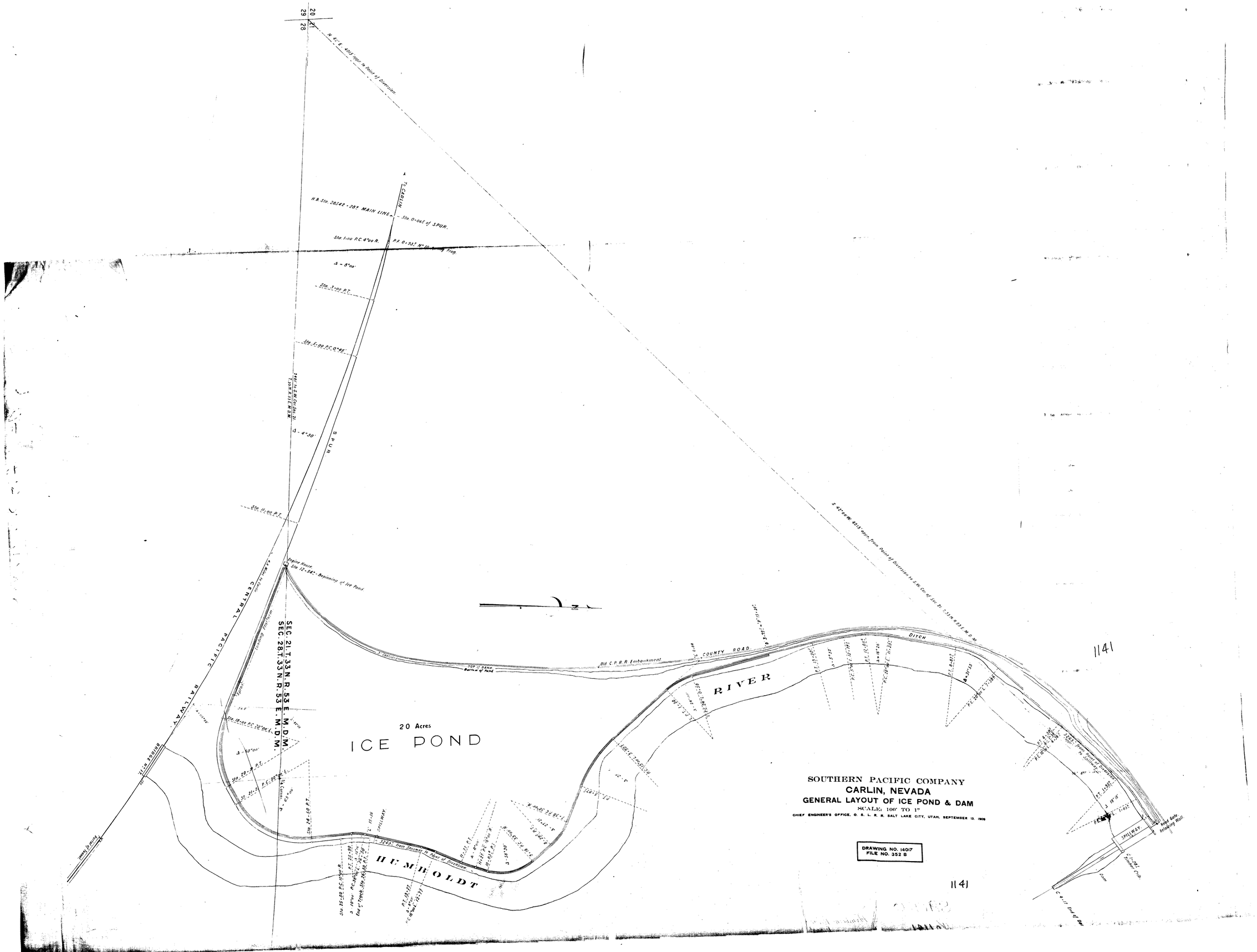

SOUTHERN PACIFIC COMPANY
CARLIN, NEVADA
GENERAL LAYOUT OF ICE POND & DAM
SCALE: 100' TO 1"
CHIEF ENGINEER'S OFFICE, O. S. L. R. R. SALT LAKE CITY, UTAH, SEPTEMBER 13, 1909

DRAWING NO. 14017
FILE NO. 352 B

1141

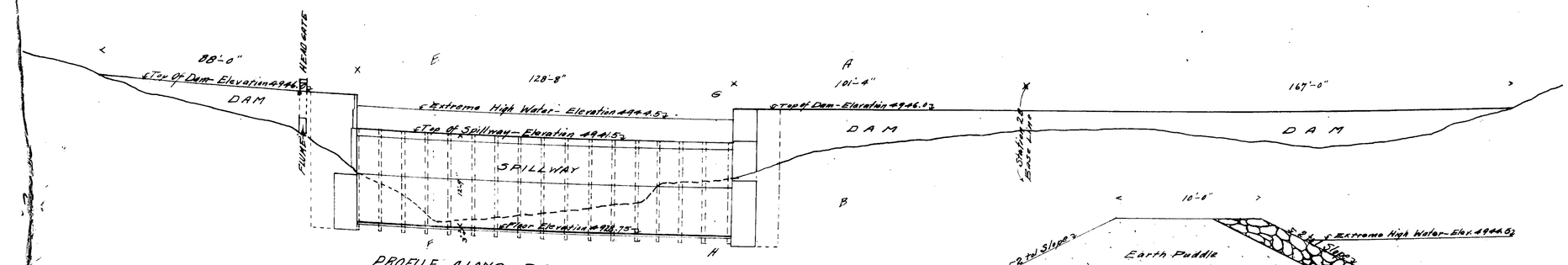

PROFILE ALONG DAM
Scale Hor. 1"=20'
Vert. ½"=1'

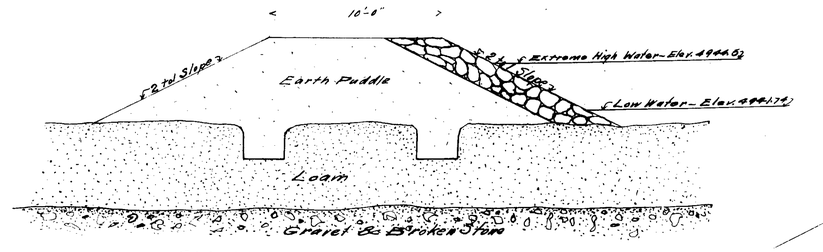

SECTION AB THROUGH DAM
Scale ¼"=1'

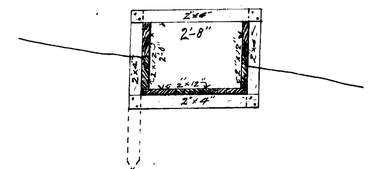

CROSS-SECTION THROUGH FLUME.
Scale ½"=1'

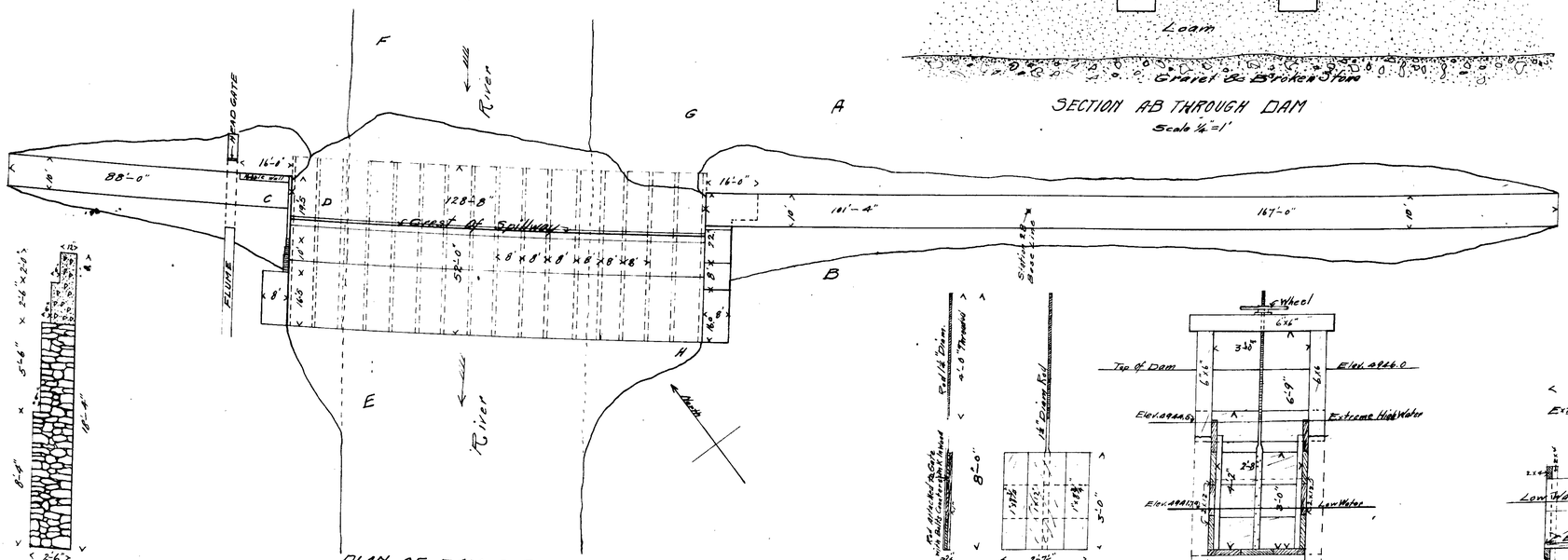

PLAN OF DAM & SPILLWAY.
Scale 1"=20'

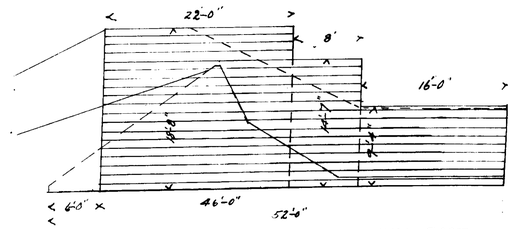

SECTION GH THROUGH SPILLWAY LOOKING EAST
Scale ⅛"=1'

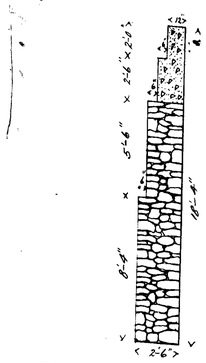

SECTION-CD-OF WEST ABUTMENT
Scale ½"=1'

DETAILS OF GATE
Scale 1½"=1'

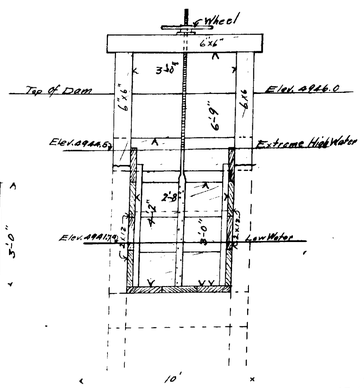

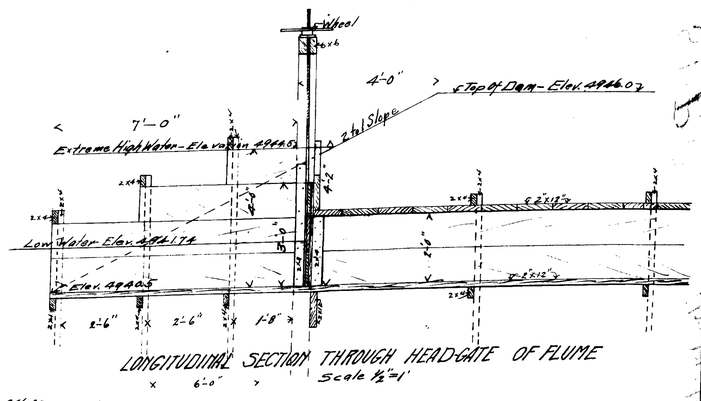

LONGITUDINAL SECTION THROUGH HEAD-GATE OF FLUME
Scale ½"=1'

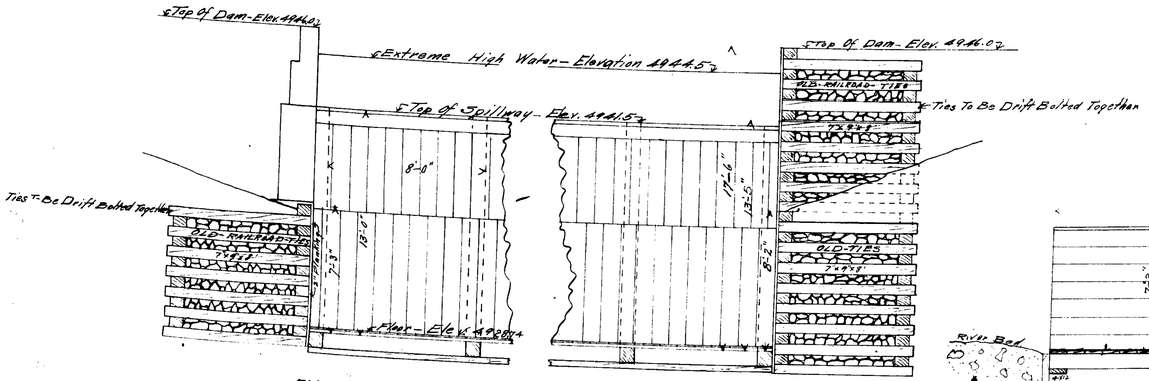

ELEVATION OF BOTH ABUTMENTS
Scale ¼"=1'

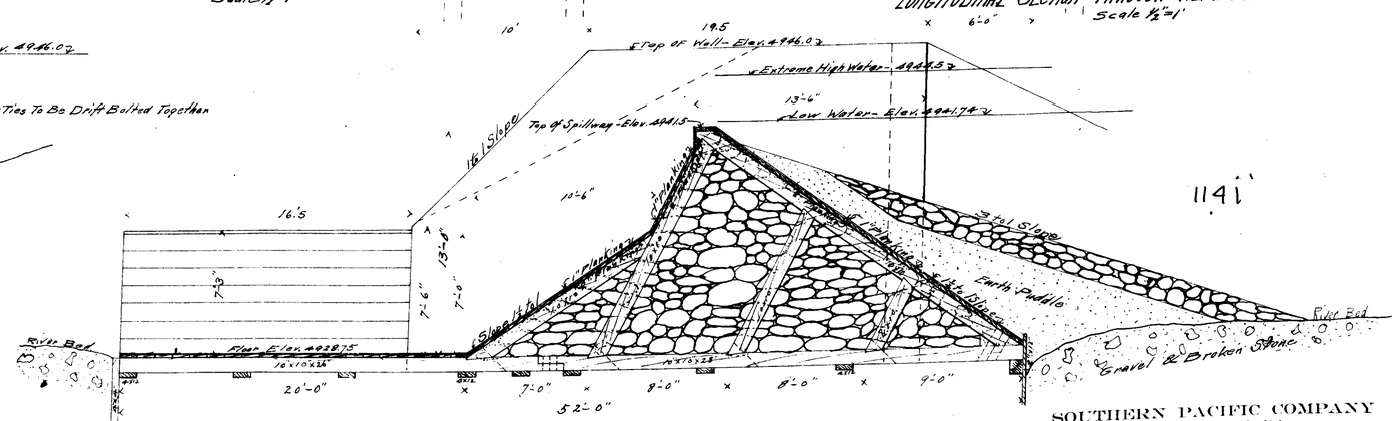

SECTION EF THROUGH SPILLWAY LOOKING WEST
Scale ¼"=1'

1141

SOUTHERN PACIFIC COMPANY
CARLIN, NEVADA
DAM AND SPILLWAY IN HUMBOLDT RIVER TO DIVERT WATER FOR ICE POND
SCALE AS NOTED
CHIEF ENGINEER'S OFFICE, O. S. L. R. R. SALT LAKE CITY, UTAH, OCTOBER 1, 1908

DRAWING NO. 11830
FILE NO. 152 A

[redacted] Sheet 2