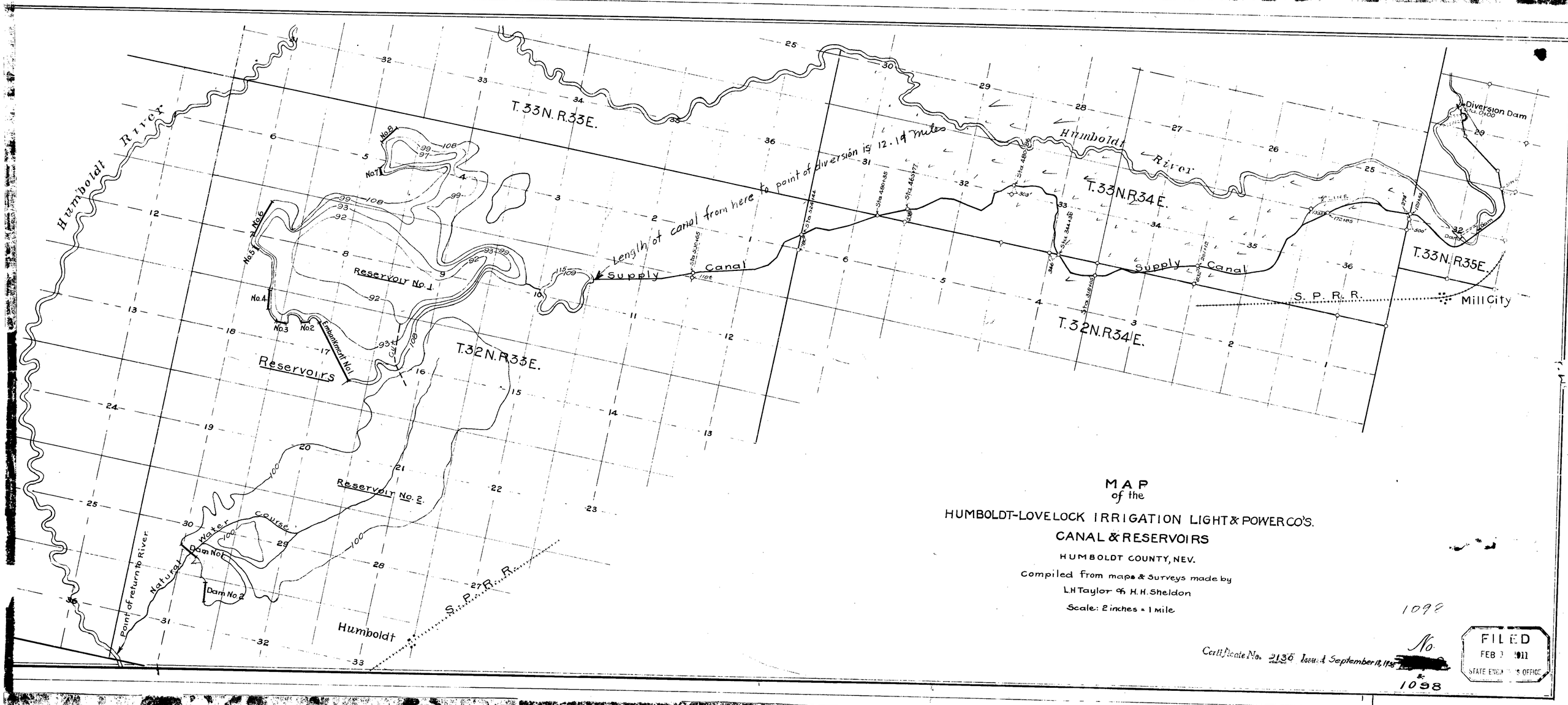

MAP
of the
HUMBOLDT-LOVELOCK IRRIGATION LIGHT & POWER CO'S.
CANAL & RESERVOIRS
HUMBOLDT COUNTY, NEV.

Compiled from maps & surveys made by
L.H. Taylor & H.H. Sheldon

Scale: 2 inches = 1 mile

1098

No. [redacted]

Certificate No. 2136 Issued September 18, 1911

1098

FILED
FEB 3 1911
STATE ENGINEER'S OFFICE

1098

MAP
SHOWING
IRRIGATION SYSTEMS AND LANDS
in
LOVELOCK VALLEY
to be supplied by water from the canals and reservoirs of the
...DT-LOVELOCK IRRIGATION, LIGHT & POWER COMPANY.

HUMBOLDT CO., NEV.
Scale: 2"=1 mile

D. W. Hays. Compiled Mar 1911.

LEGEND:

---- Boundary of lands to be supplied by the Humboldt-Lovelock Irrigation Light & Power Co.

Map No. 3.
Sec maps 1/65 1"=2

R.31E. R.32E.
T.28N.
T.27N.
T.26N.
T.25N.
R.30E.
R.32E.
R.31E.

Young Ditch
Flume
Old Channel Ditch
Pitt Dam
New Union Canal and Southmost Ditch
Irish-American Ditch
Irish-American Dam
Ruddell Ditch
Rodgers Dam
Rodgers Ditch
LOVELOCK
Dam
New Union Canal
Rodgers Ditch
S. P. R. R.
Lake Shore Ditch
Reed Ditch
Lake Ditch
South Drainage Ditch
Humboldt River
Kenley Slough
Tule Waste Ditch
River Ditch
L.H.P. Co. RESERVOIR. Cap. 4400 af.
Levee Ditch

1098
1948

Detail plans, Gate Tower
Scale 3/8" = 1'

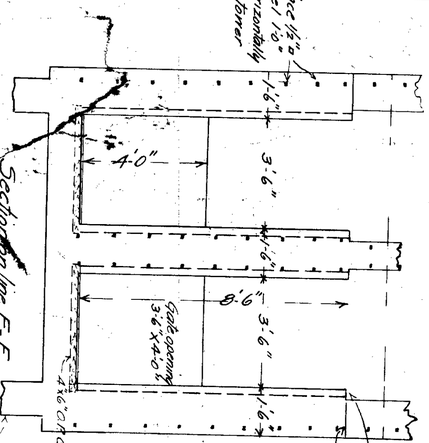

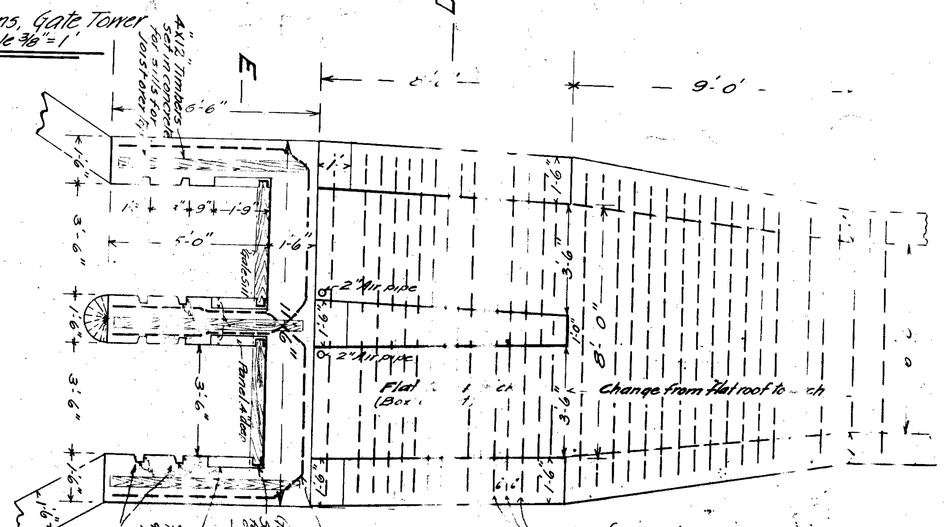

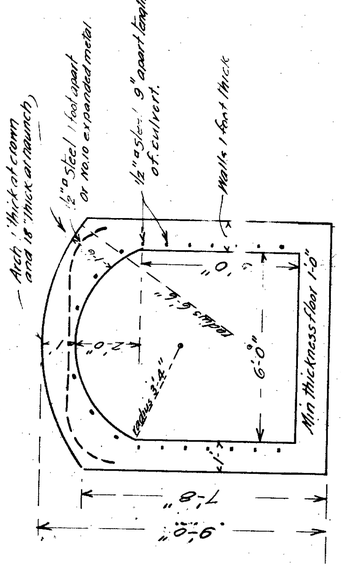

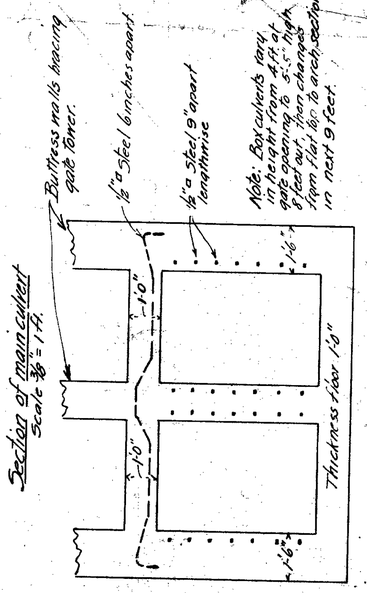

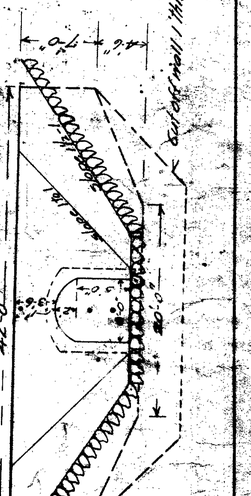

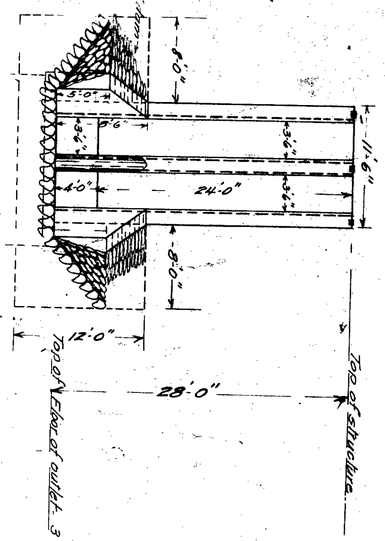

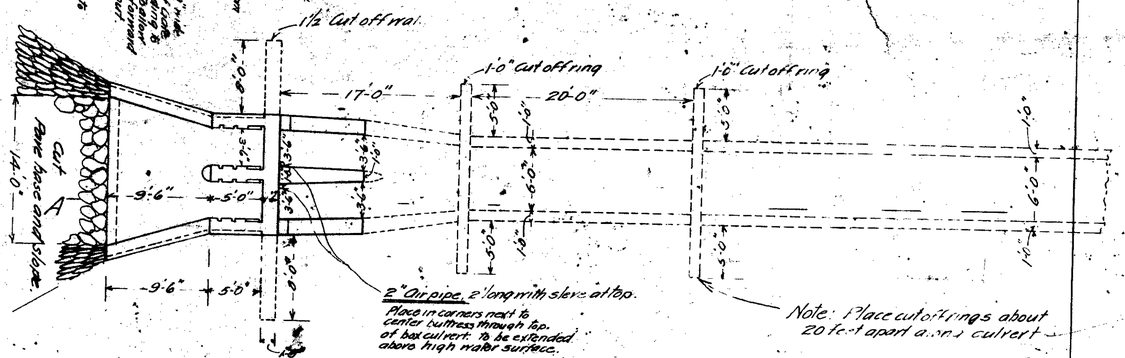

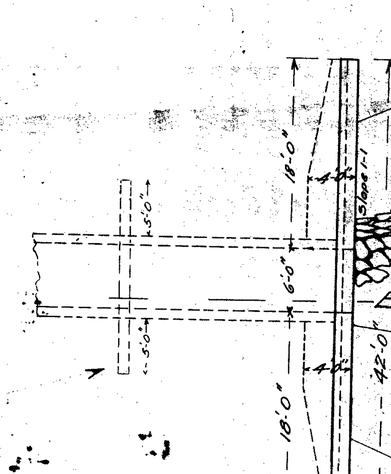

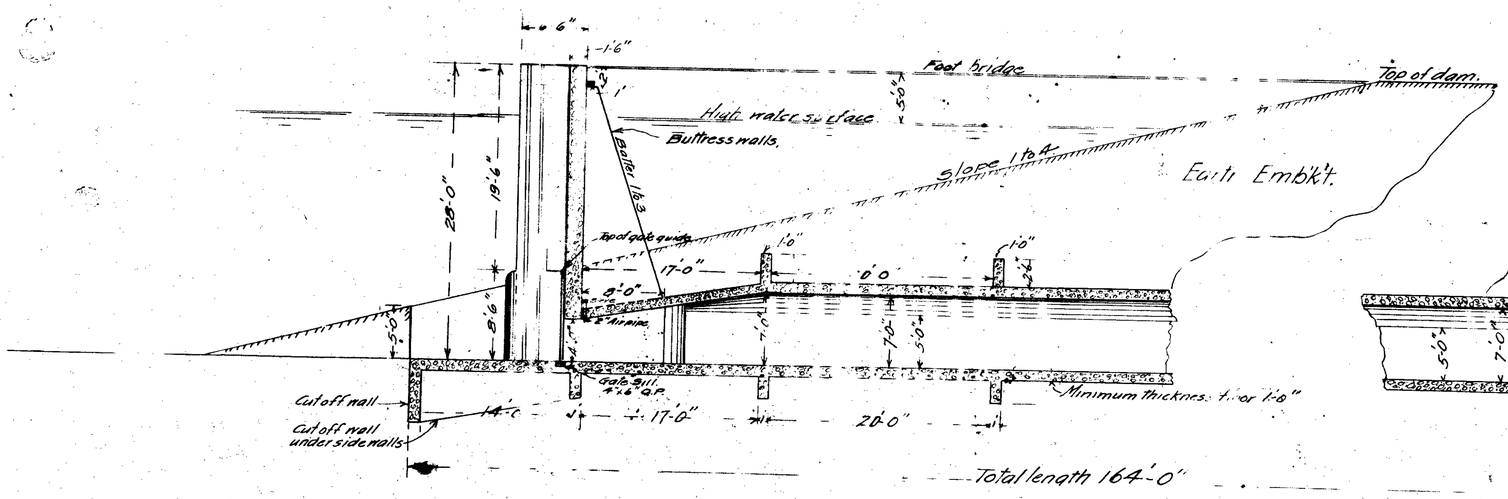

Section along line A-B
Scale 1/8" = 1'

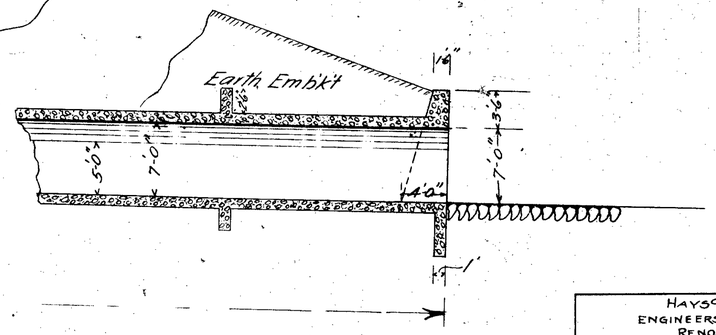

HAYS & BENDER ENGINEERS & BUILDERS RENO, NEVADA	
TITLE: Plans for outlet Res. No. 2 - H.L.J. & P. Co. Loveloch, Nev.	
SUPERSEDES	
SUPERSEDED BY	
Designed by D.W.H. Aug 1912	
SCALE: 1/8" = 1' and as otherwise shown.	

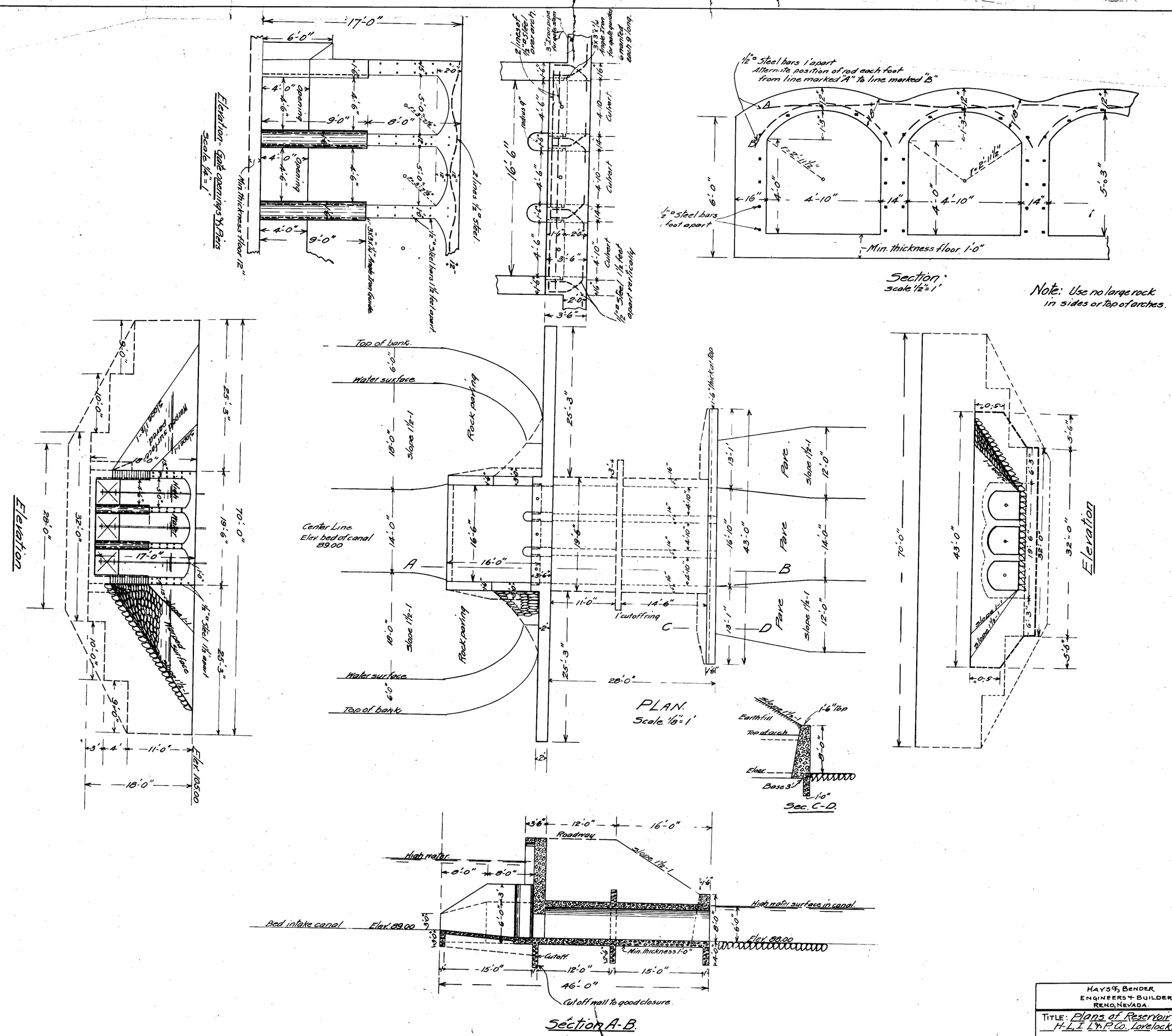

HAYS & BENDER
ENGINEERS & BUILDERS
RENO, NEVADA.

TITLE: Plans of Reservoir Outlet
H-L, I. L & P. Co., Lovelock, Nev.

SUPERSEDES.
SUPERSEDED BY

Designed by D.W.H. Aug 1912

SCALE 1/8" = 1' and as otherwise shown.

1098 .1098

Topography and Profile of dam site

RESERVOIR No 2. H-L I L & P Co

Humboldt Co. Nev.

Surveyed June 1911 by M. P. Hayes.

Scale 1in = 200ft Contour Interval 5ft.

D. W. Hays. Engr.

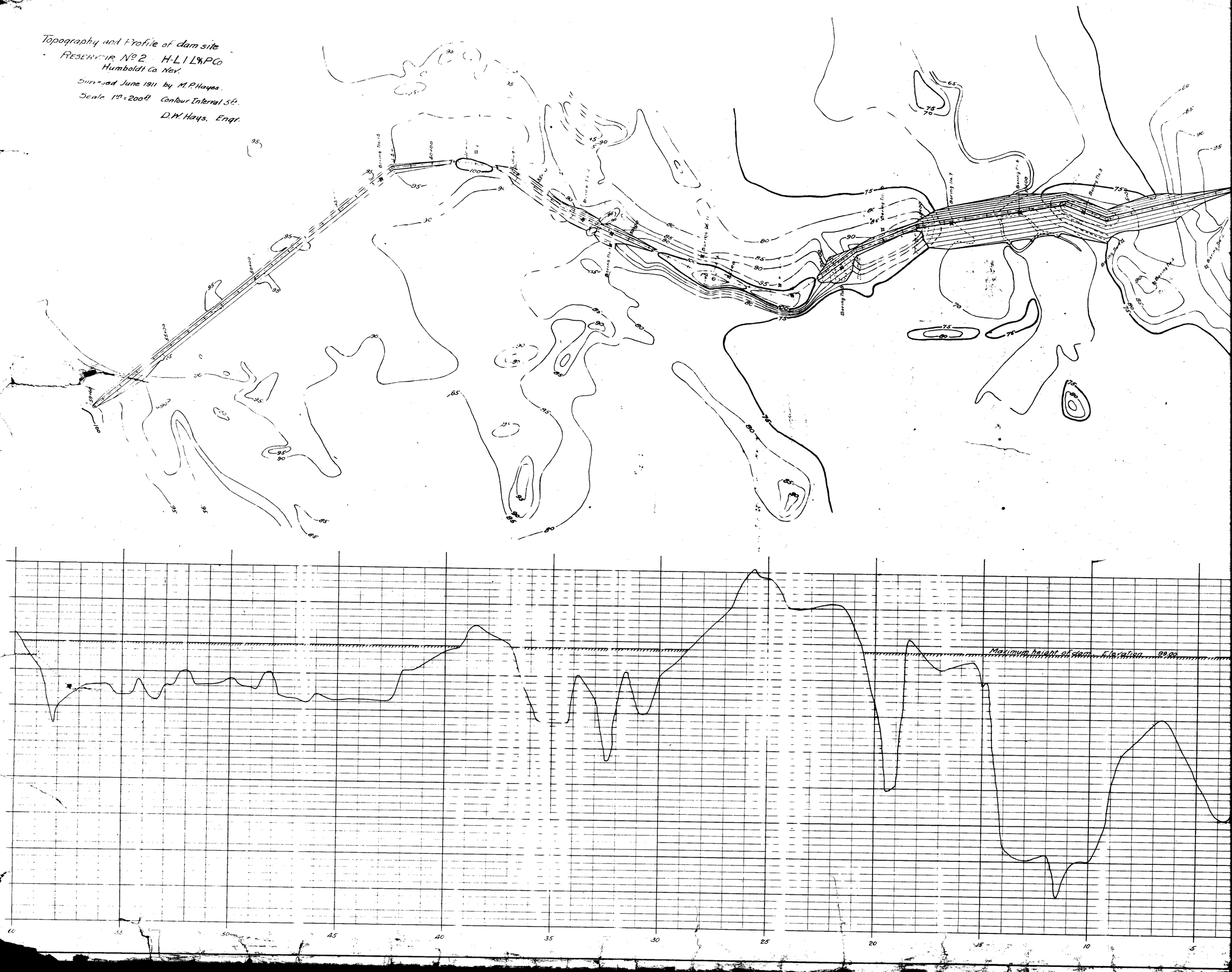

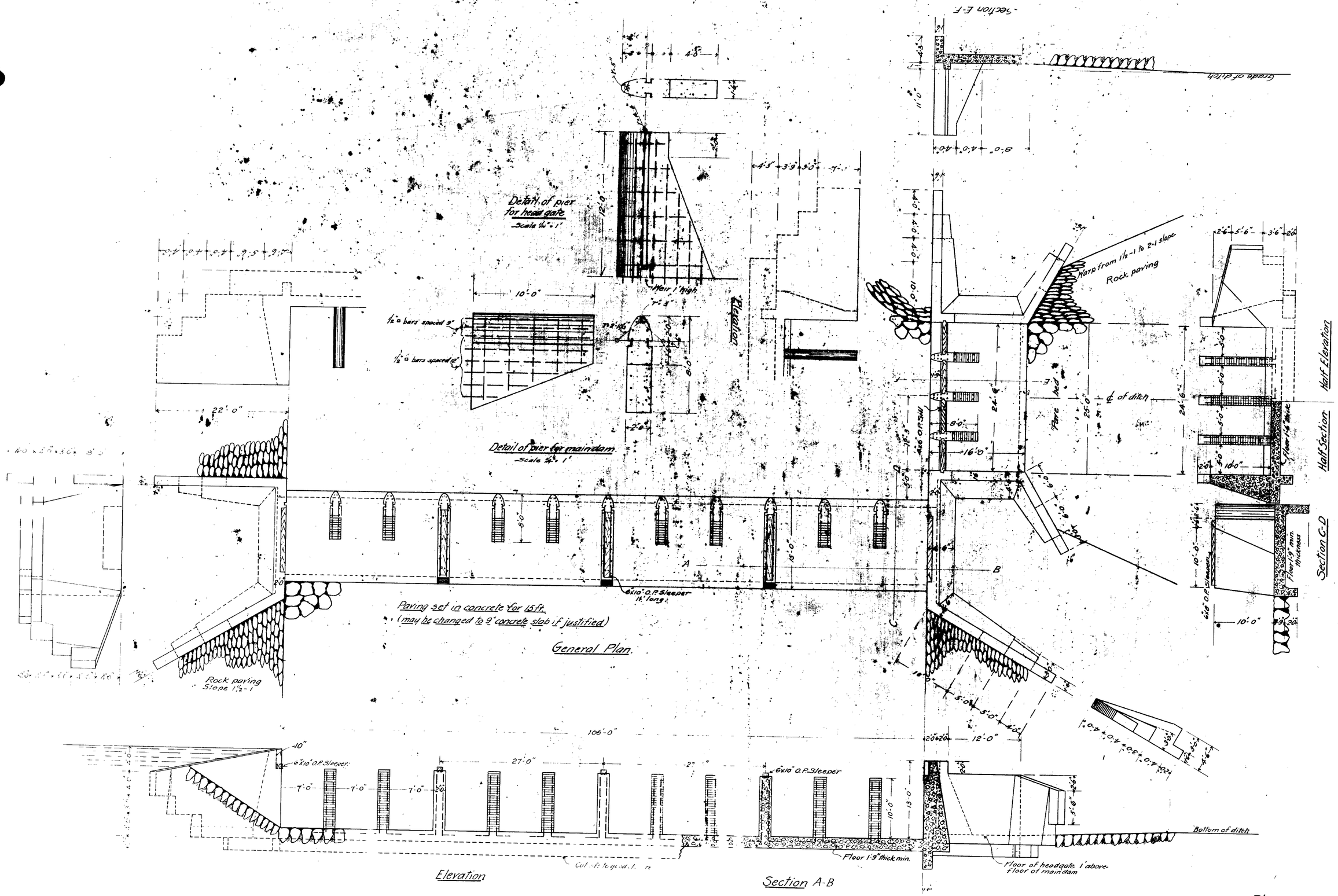

Plans
for
Dam at Mill City, Nev.
on
Humboldt River
Scale. 1/8" = 1 ft.

Designed by D.W. Hays Sept 1910

1098 1098