TOWNSHIP No. 4. N.

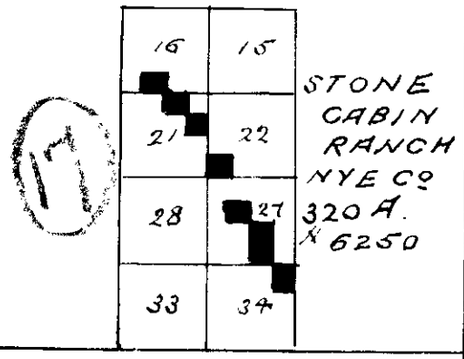

TOWNSHIP No. 3. N.

TOWNSHIP No. 2. N.

TOWNSHIP No. 1. N.

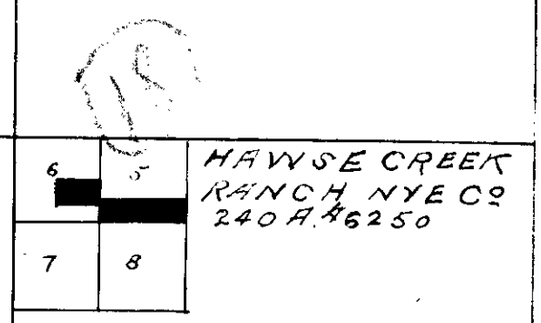

1089 1069


TOWNSHIP No 32. N.
SPRING 40 A. #2350
DIPPING CORRAL 80 A. #2350
RANGE No 48 E.
RANGE No 49 E.
RANGE No 50 E
RANGE No 51 E.
RANGE No 52 E
RANGE No 53 E.
RANGE No 54 E.
RANGE No 55 E.
RANGE No 56 E.
RANGE No 57 E.
TOWNSHIP No 30. N
TOWNSHIP No 29. N.
EUREKA COUNTY.
ELKO COUNTY.
LEASE No 53.
28300 ACRES.
TOWNSHIP No 22. N.
DIPPING CORRALS
NICKALS HORSE RANCH
ROBERTS CREEK RANCH
TOWNSHIP No 21. N.
WONE MTN RANCH 160 A.
TOWNSHIP No 20. N.
SHEARING CORRAL 360 A.
TOWNSHIP No 19. N.
TW. N SPRINGS
EUREKA
BENNET PLACE 160 A.
TOWNSHIP No 18. N.
ANTELOPE RANCH
FAULKNER PLACE
GLOBE WARM SPRINGS RCH.
TOWNSHIP No 17. N.
McCULLOUGH SPRINGS 22½ A.
SPRING 40 A. #9007
WHITE PINE ROAD RANCH 40 A. #9007
TOWNSHIP No 16. N.
FENSTERMAKER RANCH 160 A
FISH CREEK RANCH
2200 ACRES.
EUREKA COUNTY.
WHITE PINE COUNTY.
TOWNSHIP No 15. N.
TOWNSHIP No 14. N.
BIG BULL SPRING
TOWNSHIP No 13. N.
BULL CREEK LANDS
1953 62 ACRES.
TOWNSHIP No 12. N.
TOWNSHIP No 11. N.
DUCKWATER RANCH
360 A.