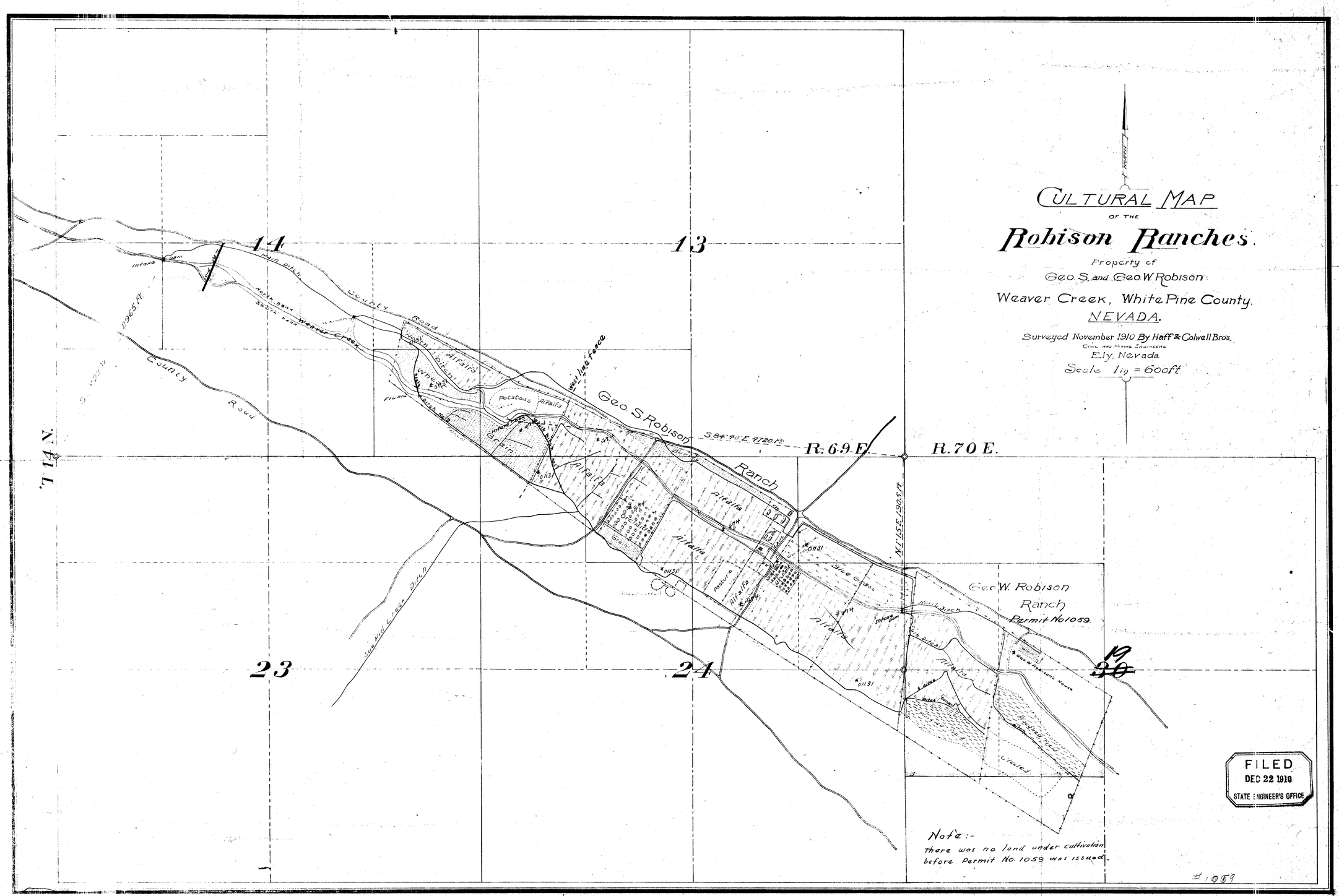
CULTURAL MAP
OF THE
Robison Ranches.
Property of
Geo. S. and Geo. W. Robison
Weaver Creek, White Pine County.
NEVADA.
Surveyed November 1910 By Haff & Colwell Bros.
Civil and Mining Engineers
Ely, Nevada
Scale 1 in = 600 ft
14
13
23
24
19
R. 69 E.
R. 70 E.
T. 14 N.
County Road
Main Ditch
North bank
South bank
Weaver Creek
Alfalfa
Potatoes
Grain
West line fence
Geo. S. Robison Ranch
S. 84° 40' E. 4720 ft.
N. 1° 15' E. 1905 ft.
Blue Grass
Pasture
Geo. W. Robison Ranch
Permit No. 1059.
Geo. W. Robison's House
Sow Mill Creek Ditch
Note:-
there was no land under cultivation before Permit No. 1059 was issued.
FILED
DEC 22 1910
STATE ENGINEER'S OFFICE
#1059

01131 — 1059

County of White Pine **Town Ship** 14 **Range** no 70 E

Lands shaded belong to Geo W. Rodison

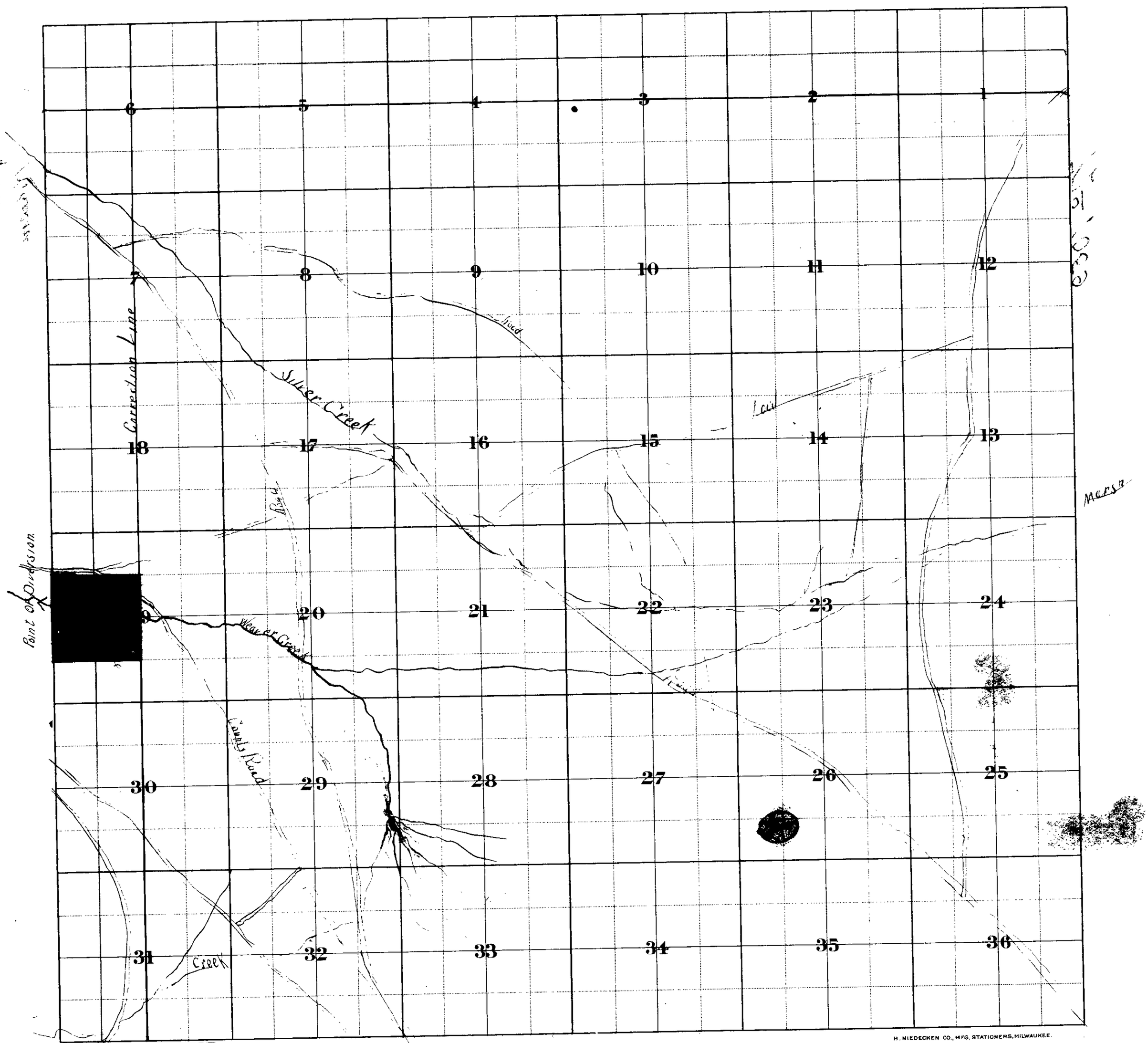

H. NIEDECKEN CO., MFG. STATIONERS, MILWAUKEE.

FORM 22 BOND

Roads _____ **Mills** ★ **Marshes** **Rail Roads** _____

37-BK3 6-28-12
for 0.66 c.f.s.

1059

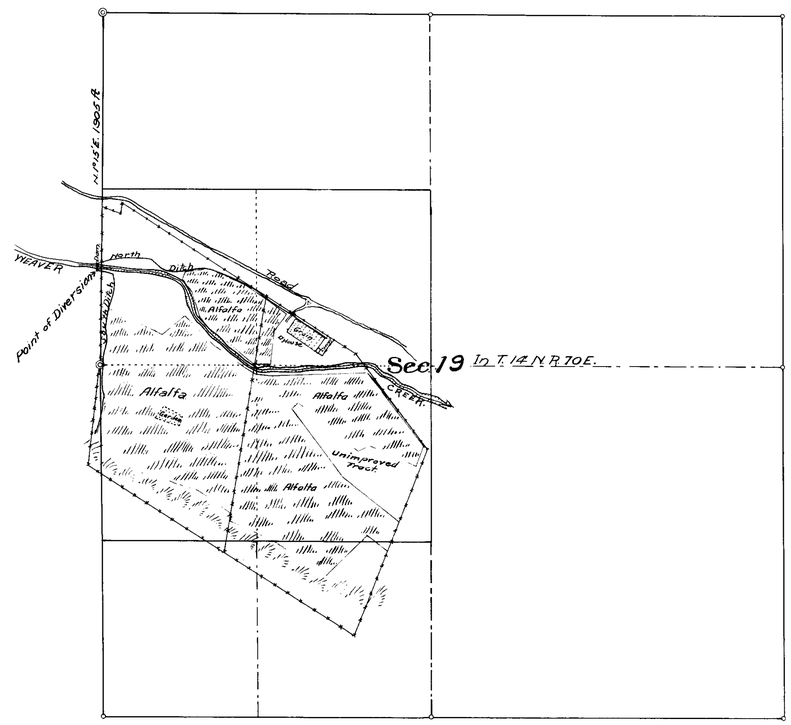

N

PLAT
OF THE
GEORGE W. ROBISON RANCH
UNDER PERMIT No. 1059.
FROM

WEAVER CREEK WHITE PINE CO. NEVADA.

SCALE 600 FT.=1 INCH.

The number of acres irrigated under Permit No. 1059 is as follows:-

In the S.W. ¼ of the N.W. ¼ of Sec. 19	11.16 Acres.
" " S.E. ¼ " " " " " " "	2.36 "
" " N.W. ¼ " " S.W. ¼ " " "	24.55 "
" " N.E. ¼ " " " " " " "	25.71 "
" " S.E. ¼ " " " " " " "	2.00 "
Total	65.78 Acres.

State of Nevada, County of White Pine } S.S.

I, W.B. Colwell, of Ely, County of White Pine, State of Nevada, hereby certify that the above map is a true and accurate Plat of the George W. Robison Ranch as taken from the field notes of a survey made by me on the 20th day of November 1910 and the 13th day of October 1911 and at the instance of the said George W. Robison, that it represents the works described in Permit No. 1059 together with the location of streams and ditches in the immediate vicinity and the cultivated areas of said Ranch.

W.B. Colwell
Surveyor.

37 BK3 6-28-12
for 0.66 c.f.s.

1059