Map showing source of appropiation
and
Location of works necessary to perfect the appropiation of the waters of
Willow Creek, White Pine Co. Nevada.

by
W.O. Temple
under application No. 87
and
allowed by the State Engineer
on
November 21st 1906.

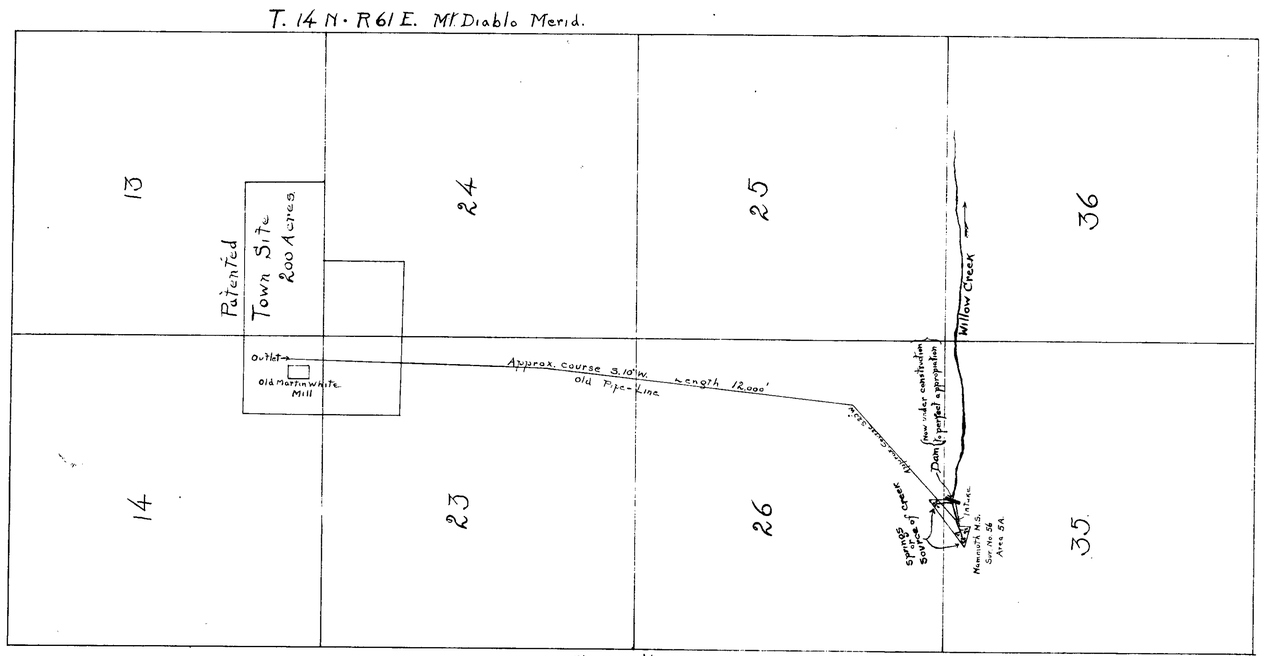

Scale: 1/4 mile = 1"

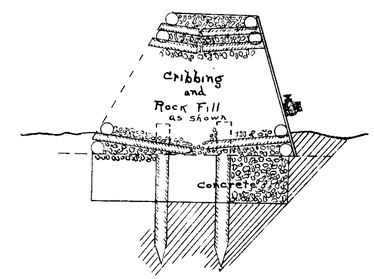

Cross Section

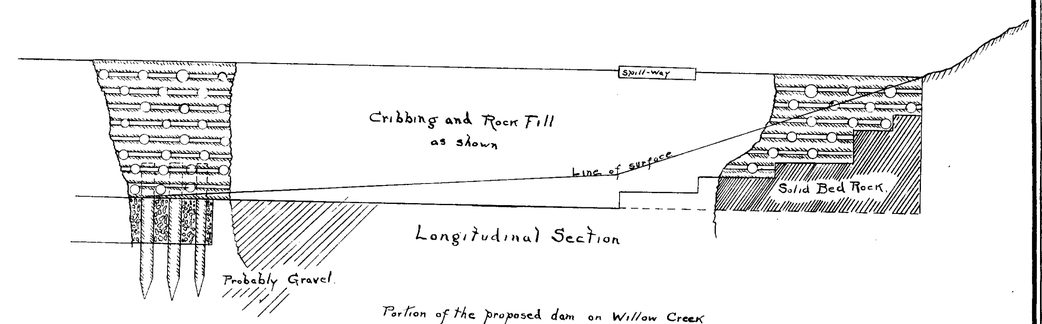

Longitudinal Section

Portion of the proposed dam on Willow Creek showing method of construction

Dimensions:

Length at top = 264.0'
Height = 17.5'
Thickness (bottom) = 25.0'
Thickness (top) = 11.0'

Scale 10' = 1"

Compiled by H.R. Plate.

87