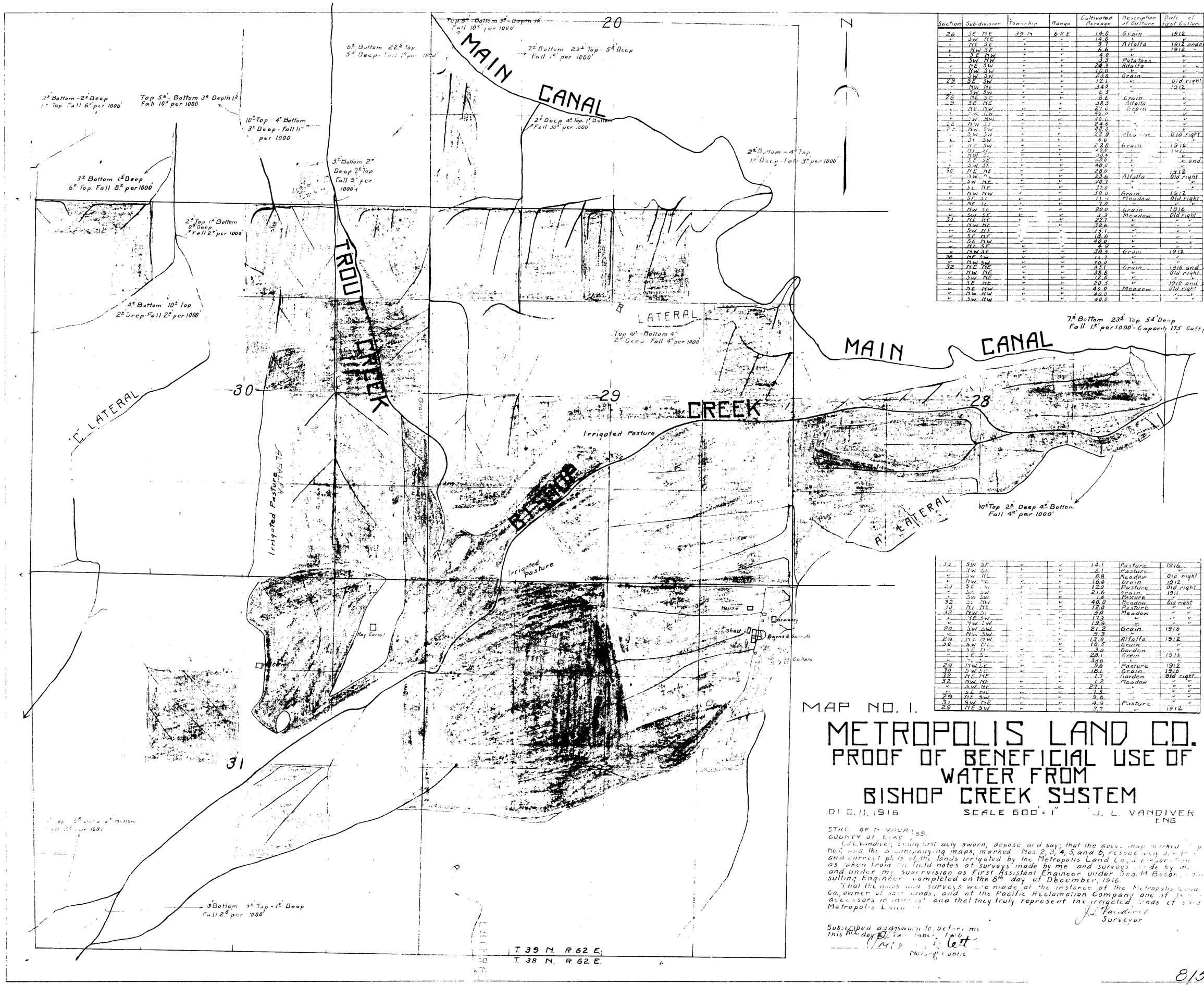

Section	Sub-division	Township	Range	Cultivated Acreage	Description of Culture	Date of first Culture
28	SE NE	39 N	62 E	14.0	Grain	1912
"	SW NE	"	"	14.6	"	"
"	NE SE	"	"	9.1	Alfalfa	1912 and old right
"	NW SE	"	"	6.6	"	1912 " "
"	SE NW	"	"	4.0	"	"
"	SW NW	"	"	3.3	Potatoes	"
"	NE SW	"	"	24.3	Alfalfa	" " "
"	NW SW	"	"	10.0	"	" " "
"	SW SW	"	"	25.0	Grain	"
29	SE SW	"	"	12.1	"	old right
"	NW NE	"	"	3.4	"	1912
"	SW SW	"	"	6.5	"	"
28	NE SE	"	"	8.6	Grain	"
"	SE NE	"	"	38.3	Alfalfa	"
"	NE NW	"	"	27.0	Grain	"
"	NW NW	"	"	46.0	"	"
"	SW NW	"	"	40.0	"	"
20	NW SE	"	"	24.0	"	"
"	NW SW	"	"	40.0	"	"
"	SW SW	"	"	22.9	Alfalfa	old right
"	SE SW	"	"	6.0	"	"
"	NE SW	"	"	22.6	Grain	1912
"	NE SE	"	"	20.0	"	1911
"	NW SE	"	"	3.4	"	"
"	SE SE	"	"	20.0	"	" and old right
"	SW SE	"	"	40.0	"	"
30	NE NE	"	"	28.0	"	1912
"	SW NE	"	"	23.6	Alfalfa	old right
"	SW NE	"	"	20.7	"	" "
"	SE NE	"	"	37.0	"	" "
"	NW NW	"	"	30.0	Grain	1912
"	SE SE	"	"	11.0	Meadow	old right
"	NE SE	"	"	7.0	"	"
"	NW SE	"	"	20.0	Grain	1916
"	SW SE	"	"	3.3	Meadow	old right
31	NE NE	"	"	22.7	"	" "
"	NW NE	"	"	32.0	"	" "
"	SW NE	"	"	15.1	"	" "
"	SE NE	"	"	13.6	"	" "
"	SE NW	"	"	40.0	"	" "
"	NE SE	"	"	6.9	"	" "
"	NW SE	"	"	38.5	Grain	1912
28	NE SW	"	"	15.7	"	"
"	NW SW	"	"	30.0	"	"
32	NE NE	"	"	42.1	Grain	1916 and old right
"	NW NE	"	"	38.8	"	Old right
"	SW NE	"	"	16.8	"	"
"	SE NE	"	"	20.5	"	1912 and old right
"	NE NW	"	"	40.0	Meadow	Old right
"	NW NW	"	"	40.0	"	" "
"	SW NW	"	"	40.0	"	" "

31	SW SE	"	"	14.1	Pasture	1916
"	NW SE	"	"	2.1	Pasture	"
"	SW NE	"	"	8.8	Meadow	Old right
"	NW NE	"	"	16.4	Grain	1912
29	SE NW	"	"	12.0	Pasture	Old right
"	SW SW	"	"	21.6	Grain	1911
"	SW SW	"	"	1.4	Pasture	"
32	NE NW	"	"	40.0	Meadow	Old right
30	NE NE	"	"	12.0	Pasture	" "
32	NW SE	"	"	3.0	Meadow	" "
"	NE SW	"	"	17.3	"	" "
"	NW SW	"	"	13.9	"	" "
20	SW SW	"	"	21.2	Grain	1916
"	NW SW	"	"	9.3	"	"
29	NE NW	"	"	13.0	Alfalfa	1912
30	SW NE	"	"	10.5	Grain	"
"	SE NE	"	"	3.0	Garden	"
"	SE SE	"	"	28.1	Grain	1916
"	NE SE	"	"	33.0	"	"
29	NW SE	"	"	3.0	Pasture	1912
30	SW SE	"	"	10.1	Grain	1912
32	NE NE	"	"	1.7	Garden	Old right
32	NW NE	"	"	1.2	Meadow	" "
"	SW NE	"	"	27.1	"	" "
"	SE NE	"	"	7.5	"	" "
29	NE SW	"	"	9.6	"	" "
31	SW NE	"	"	4.9	Pasture	" "
29	NE SW	"	"	9.7	"	1912

MAP NO. 1.

METROPOLIS LAND CO.
PROOF OF BENEFICIAL USE OF WATER FROM BISHOP CREEK SYSTEM

DEC. 11, 1916 SCALE 600' = 1" J. L. VANDIVER ENG

STAT. OF NEVADA } SS.
COUNTY OF ELKO }

I, J. L. Vandiver, being first duly sworn, depose and say; that the above map marked Map No. 1, and the accompanying maps, marked Nos 2, 3, 4, 5 and 6, respectively, are true and correct plats of the lands irrigated by the Metropolis Land Co., as shown from the field notes of surveys made by me and surveys made by me and under my supervision as First Assistant Engineer under Geo. M. Bacon, Consulting Engineer completed on the 8th day of December, 1916.

That the maps and surveys were made at the instance of the Metropolis Land Co., owner of said lands, and of the Pacific Reclamation Company one of its assessors in interest and that they truly represent the irrigated lands of said Metropolis Land Co.

J. L. Vandiver
Surveyor

Subscribed and sworn to before me this 11th day of December, 1916.

Notary Public

815

MAP SHOWING SYSTEM OF IRRIGATION. APPLICATION No. 815.

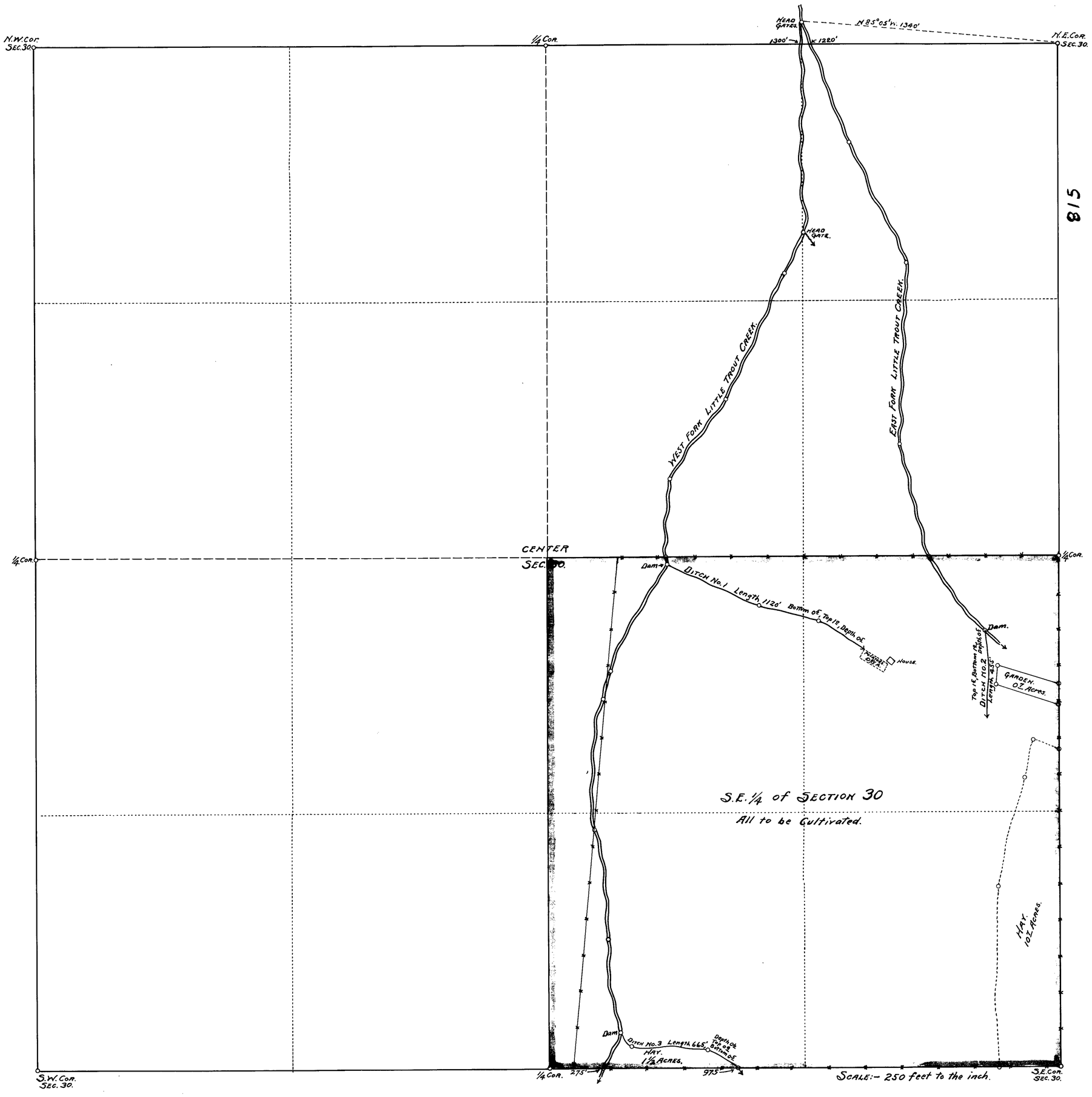

815

PLAN OF HEAD GATES.

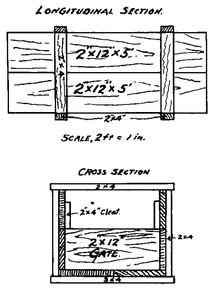

STATE OF NEVADA, } ss.
COUNTY OF ELKO.

I, F.H. RUSSELL, of Wells, County of Elko, State of Nevada, hereby certify that the above map is a true and accurate plat of the S.E. 1/4 Sec. 30 Township No. 39 N.R. No. 62E. M.D.M. and of the ditches for irrigating same as taken from the field notes of a survey made by me on July 29th, 1911 and at the instance of Bush B. Wilkins; that it represents the works described in Application No. 815 together with the location of the streams and ditches in the immediate vicinity.

F.H. Russell, C.E.

815