N.

MAP

Showing the point of diversion, point of use, etc., of the Cliff Springs, Rattlesnake Springs, Wheatgrass Springs, Cyclone Springs, & Red Rock Springs, embraced in the approved application No 780, in the name of James Ryan, in T. 4 S, R. 63 & 64 E., M.D.B. & M, Lincoln County, Nevada.

Scale: 1 in. = 40 ft.

No 780

Filed - Sept 8 - 08

Cliff Springs

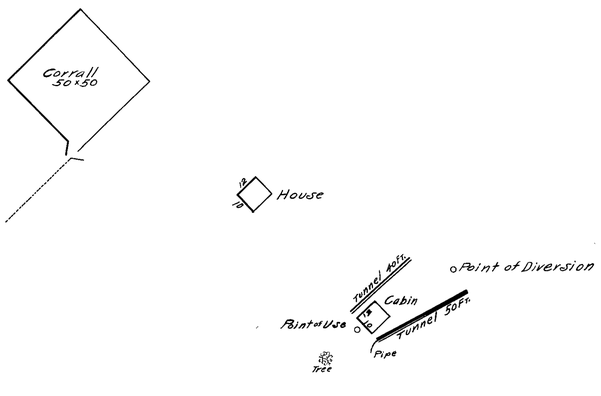

The Improvements on Cliff Springs exceed the sum of $400 in value.

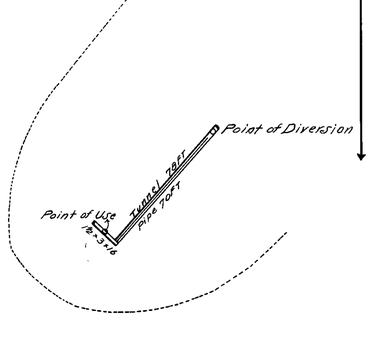

Rattlesnake Springs

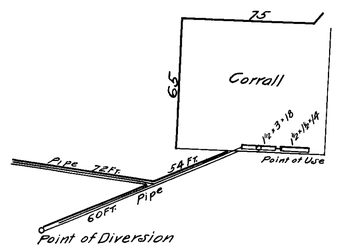

The Improvements on Rattlesnake Springs exceed the sum of $400 in value.

Wheatgrass Springs

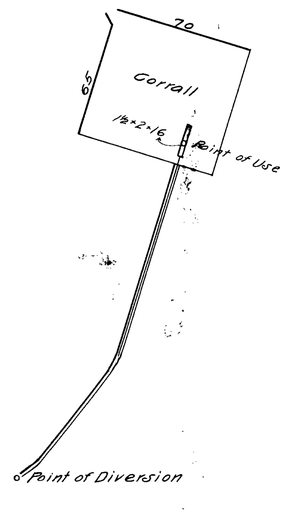

The Improvements on Wheatgrass Springs exceed the sum of $400 in value.

Cyclone Springs

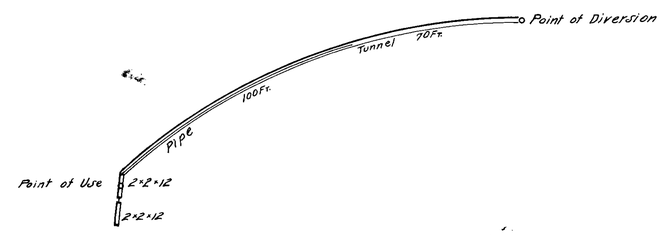

The Improvements on Cyclone Springs exceed the sum of $400 in value.

Red Rock Springs

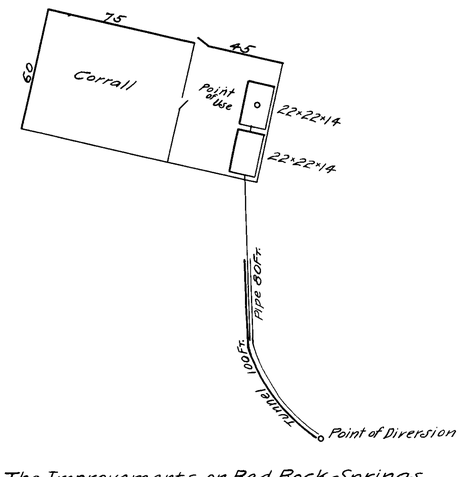

The Improvements on Red Rock Springs exceed the sum of $400 in value.

780

T.1-2 S., R.63-65E., M.D.B.&M.,
LINCOLN COUNTY, NEVADA

STATE OF NEVADA }
County of Clark } ss.

I, GEORGE VON TOBEL, being first duly sworn, depose and say that this map, consisting of one sheet, has been correctly drawn to the designated scale from field notes of a survey made by me April 13 to 16, inc., 1949; that it truly and correctly represents the location and extent of the works used to divert water from WHEATGRASS & RATTLESNAKE SPRINGS, in LINCOLN COUNTY, by LEONARD BULLOCH, R. W. BULLOCH, JR., MORTON C. THORLEY, THOMAS C. THORLEY, WALLACE THORLEY, & MONROE THORLEY, for Stock watering. That the point of diversion, location and size of diverting conduit, place and manner of use, and names and location of all other works or streams which are crossed by or connected with the said works, are fully and correctly designated thereon.

George Von Tobel
STATE WATER RIGHT SURVEYOR

Subscribed and sworn to before me this 22nd day of APRIL, 1949.

Helen J. Redfield
NOTARY PUBLIC IN AND FOR CLARK COUNTY, NEVADA

My commission expires Jan 17, 1953

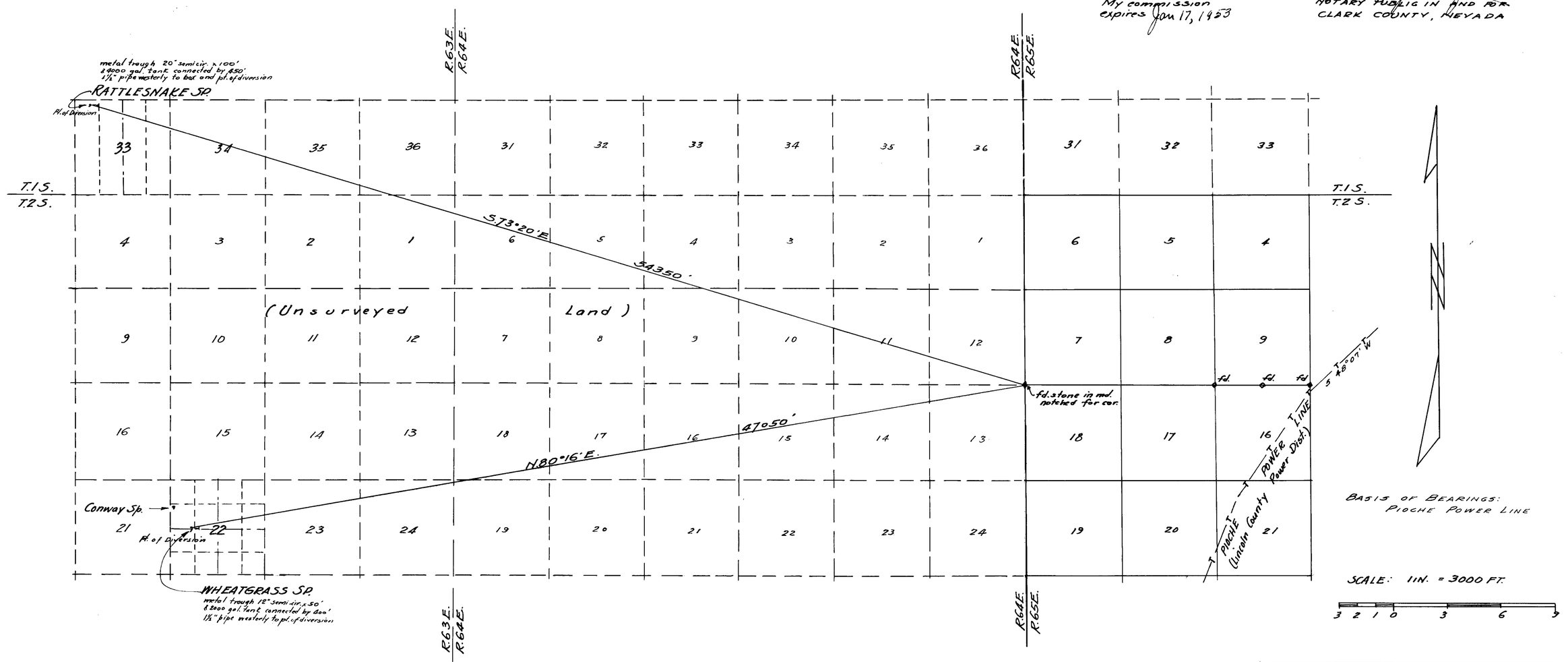

FILED
May 17, 1949
State Engineer

SUPPLEMENTAL MAP TO ACCOMPANY & SUPPORT APPLICATION No. 780 FOR STOCK WATERING BY BULLOCH & THORLEY FROM WHEATGRASS & RATTLESNAKE SPS.

780