Map of

Proposed Pipe Line and Power Plant

for

S. M. Levy's water appropriations No 702 & 703 on Baker Creek

White Pine County, Nev.

Scale: 1 in. = 2000 ft.

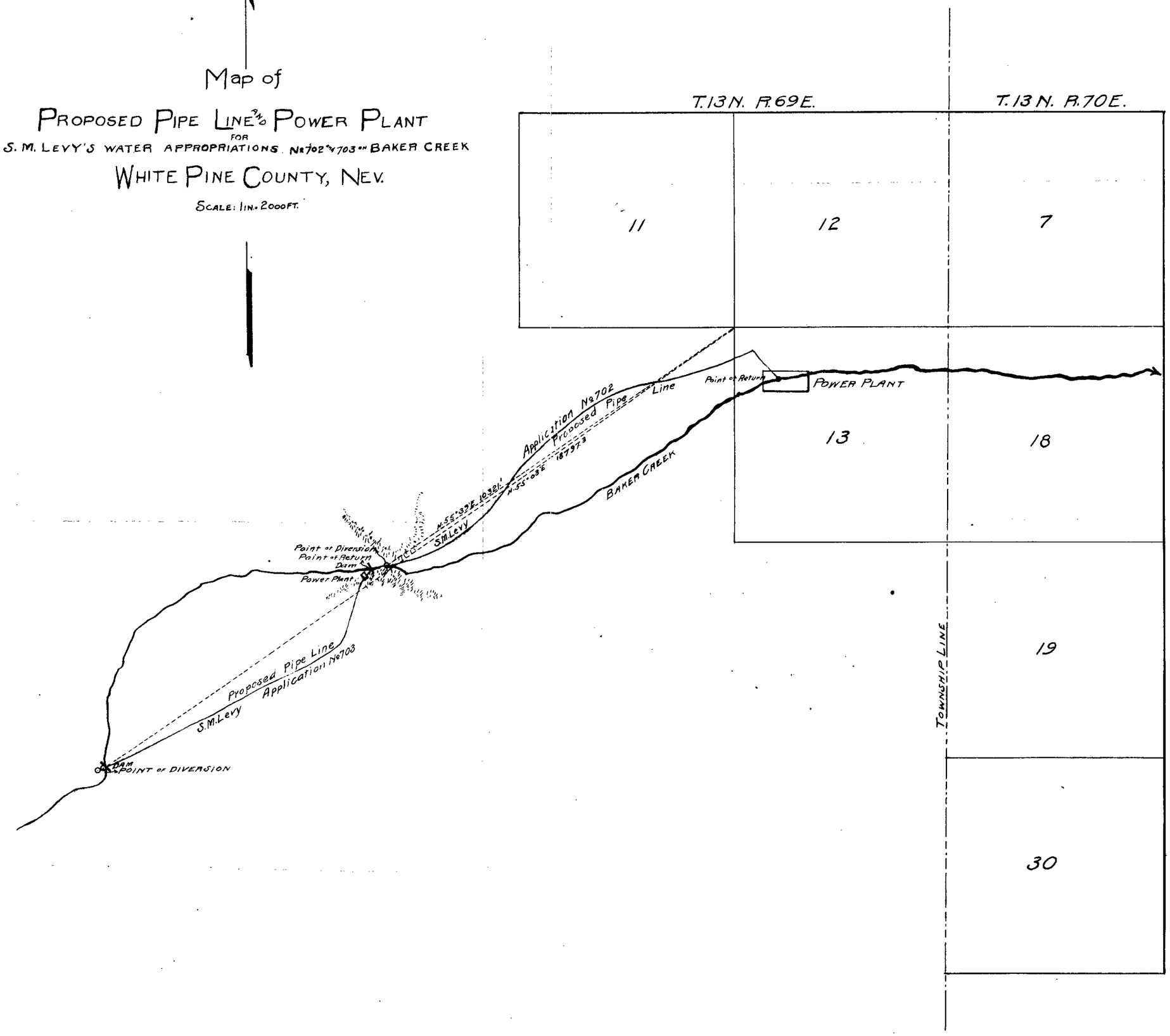

703-702

Map of

Proposed Pipe Line & Power Plant

FOR

S. M. Levy's Water Appropriations No 702 & 703 on Baker Creek

White Pine County, Nev.

Scale: 1 in. = 2000 ft.

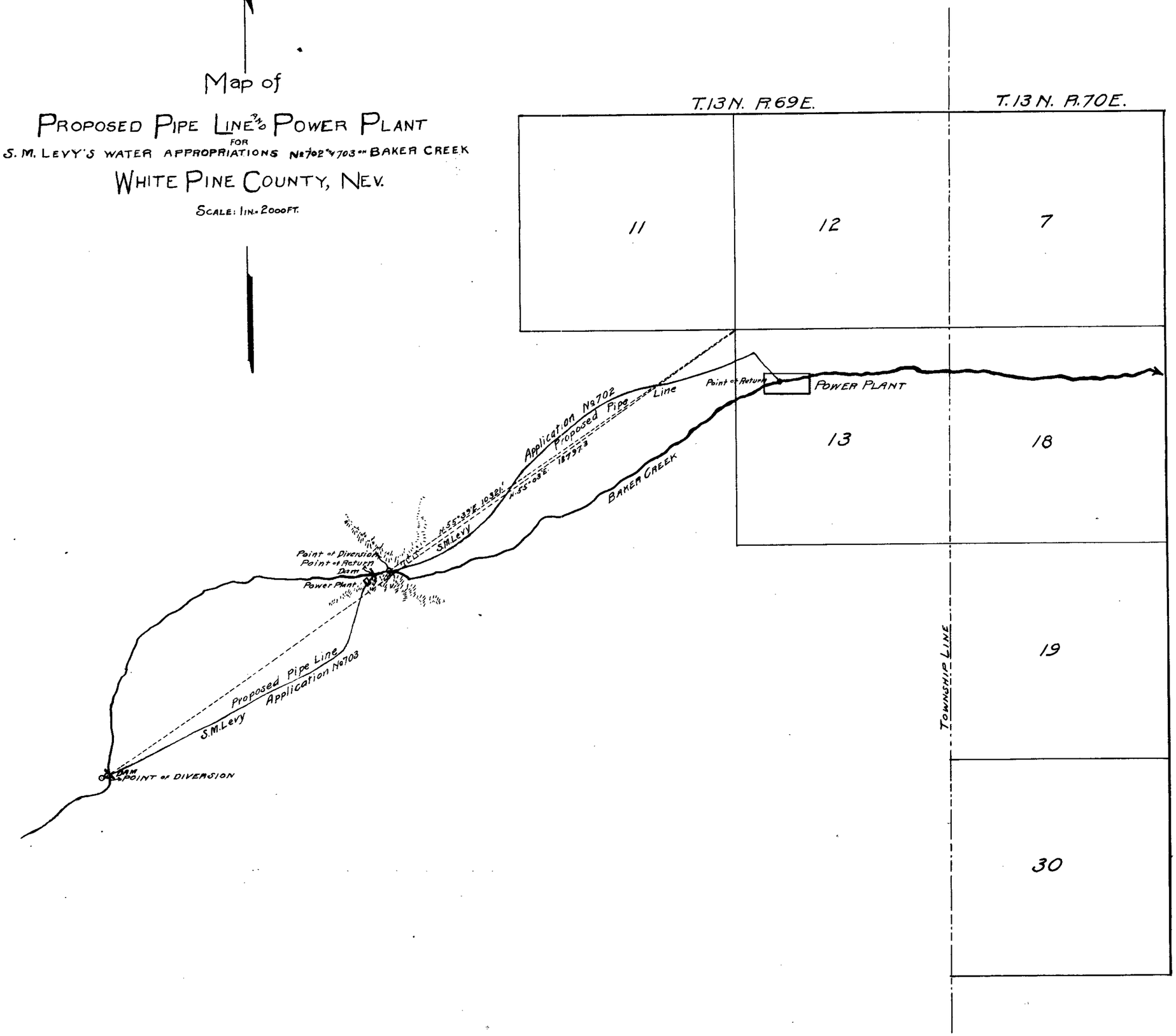

703-703

Map of

Proposed Pipe Line & Power Plant

FOR

S. M. LEVY'S WATER APPROPRIATIONS No 702 & 703 on BAKER CREEK

WHITE PINE COUNTY, NEV.

SCALE: 1 IN = 2000 FT.

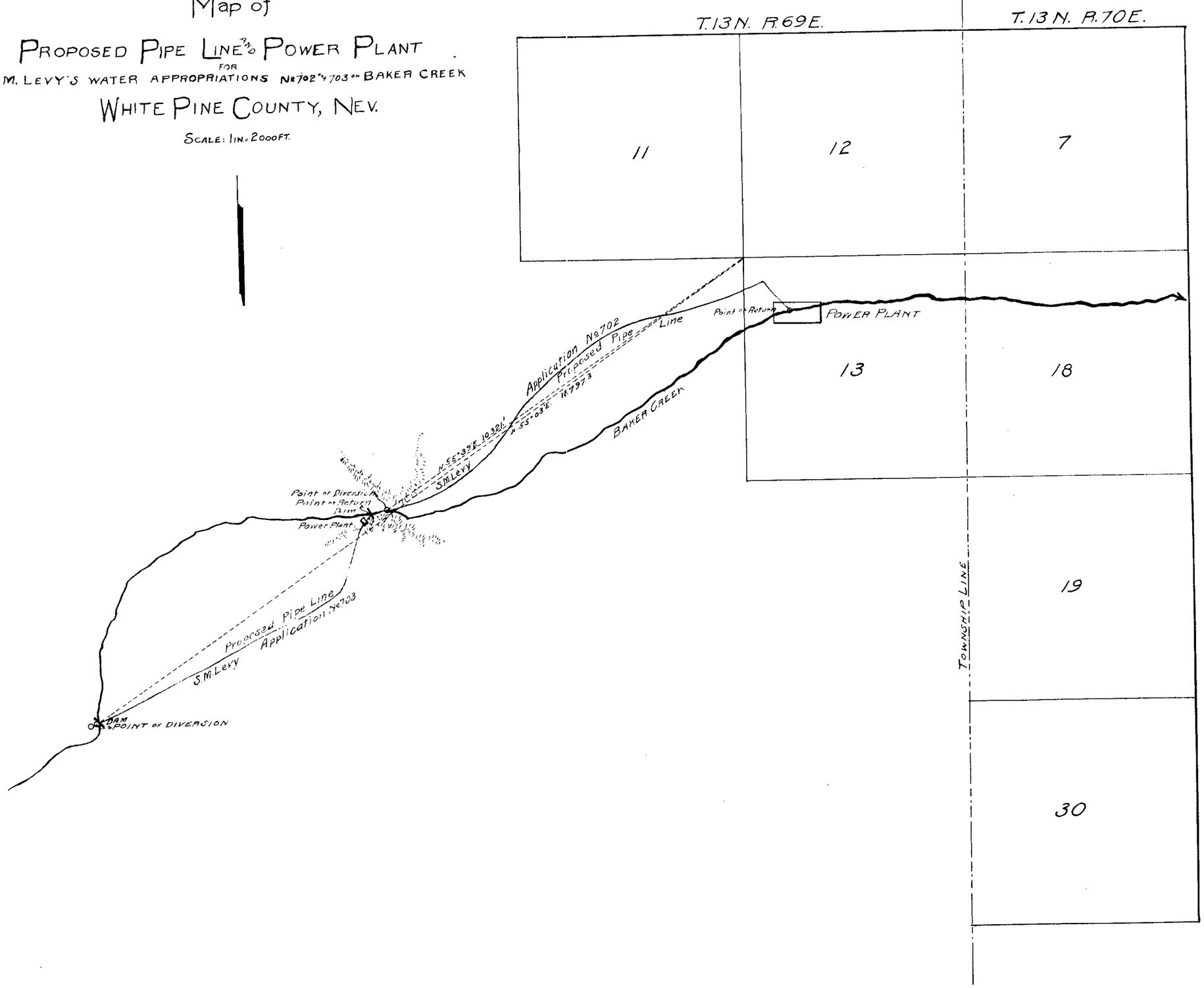

703-702