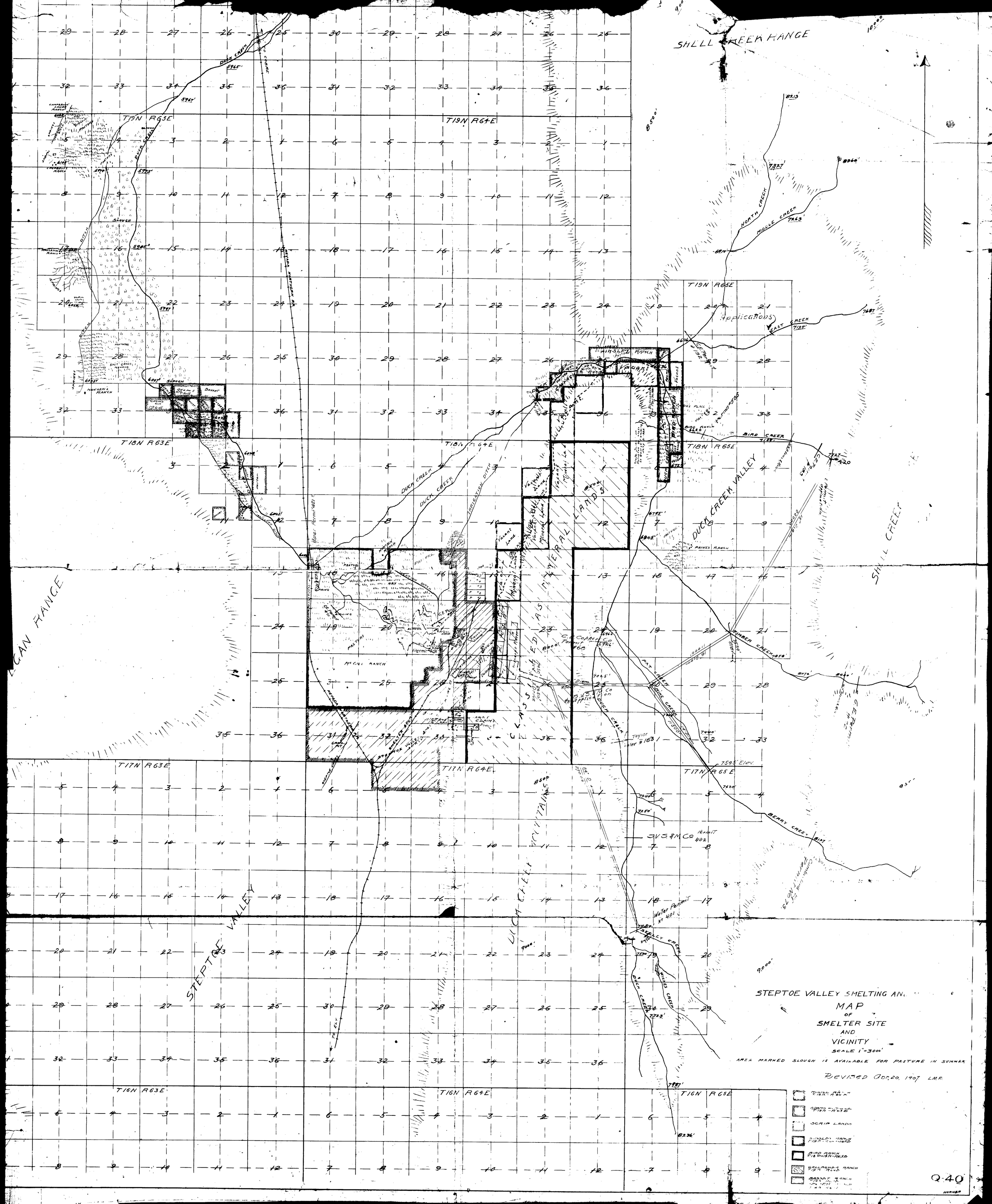
STEPTOE VALLEY SMELTING AN
MAP
OF
SMELTER SITE
AND
VICINITY
SCALE 1"=3000'
AREA MARKED SLOUGH IS AVAILABLE FOR PASTURE IN SUMMER
REVISED Oct. 20, 1907 LMR
SCRIP LANDS
BIRD RANCH
GALLAGHER RANCH
Q-40
SHELL CREEK RANGE
DUCK CREEK VALLEY
STEPTOE VALLEY
T19N R63E
T19N R64E
T19N R65E
T18N R63E
T18N R64E
T18N R65E
T17N R63E
T17N R64E
T17N R65E
T16N R63E
T16N R64E
T16N R65E
DUCK CREEK
NORTH CREEK
MIDDLE CREEK
EAST CREEK
BIRD CREEK
TIMBER CREEK
BERRY CREEK
McGILL RANCH
HANSEN'S RANCH
PAINES RANCH
Applications
Water Permit No 401
Water Permit 402
Water Permit 408
Water Permit 409
Taylor Water #1631
Permit 431
Permit 468
Permit 506
Permit 402
7595' Elev.
SLOUGH
IRRIGATION DITCH
NEVADA NORTHERN RR
STEPTOE VALLEY SMELTER SITE

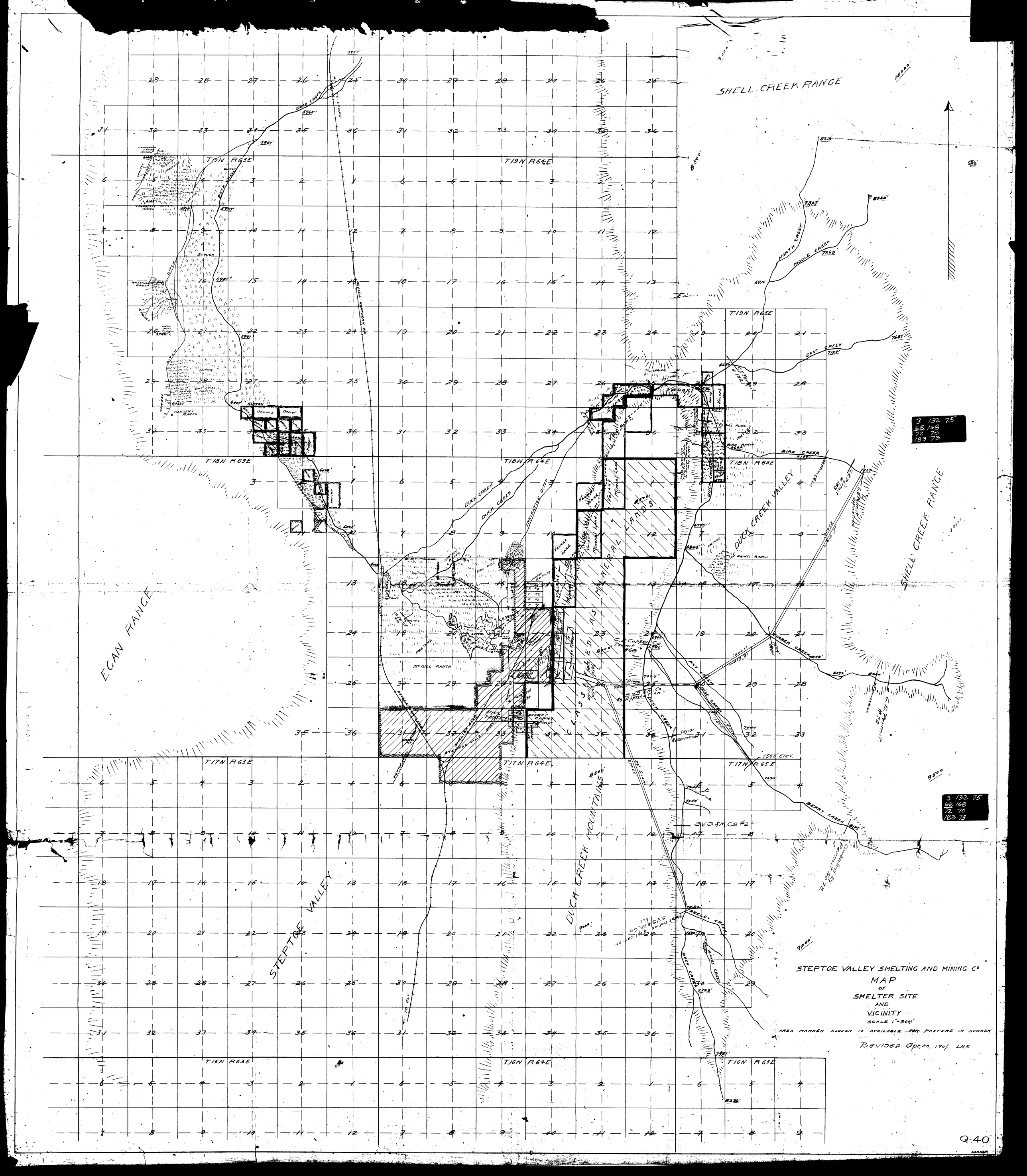
SHELL CREEK RANGE
EGAN RANGE
STEPTOE VALLEY
DUCK CREEK MOUNTAINS
DUCK CREEK VALLEY
T19N R63E
T19N R64E
T19N R65E
T18N R63E
T18N R64E
T18N R65E
T17N R63E
T17N R64E
T17N R65E
T16N R63E
T16N R64E
T16N R65E
DUCK CREEK
SLOUGH
NORTH CREEK
MIDDLE CREEK
EAST CREEK
BIRD CREEK
BERRY CREEK
SEELEY CREEK
WICKES CREEK
PAT CREEK
McGILL RANCH
PAINES RANCH
HANSEN'S RANCH
IRRIGATION DITCH
NEVADA NORTHERN RR
LASSEN MINERAL LANDS
Vacant Land
Mineral Land
Taylor Water notice
S.V.S.&M.Co #2
7545' Elev.
STEPTOE VALLEY SMELTING AND MINING Co
MAP
OF
SMELTER SITE
AND
VICINITY
SCALE 1" = 3000'
AREA MARKED SLOUGH IS AVAILABLE FOR PASTURE IN SUMMER
REVISED Apr. 20, 1907. L.M.R.
Q-40


STEPTOE VALLEY SMELTING AND MINING Co
MAP
OF
SMELTER SITE
AND
VICINITY
SCALE 1"=3000'
AREA MARKED SLOUGH IS AVAILABLE FOR PASTURE IN SUMMER
REVISED Apr. 20, 1907 L.M.R.
SHELL CREEK RANGE
DUCK CREEK VALLEY
STEPTOE VALLEY
DUCK CREEK MOUNTAINS
T19N R63E
T19N R64E
T18N R63E
T18N R64E
T18N R65E
T17N R63E
T17N R64E
T17N R65E
T16N R63E
T16N R64E
T16N R65E
McGILL RANCH
PAINES RANCH
NORTH CREEK
MIDDLE CREEK
EAST CREEK
BIRD CREEK
BERRY CREEK
BEELEY CREEK
DUCK CREEK
NEVADA NORTHERN RR
533 73168
32 403 682
183 402 75
72 401 70
FILED/SCANNED: #68