Section	Sub-division	Township	Range	Cultivated acreage	Description of crops	Date of first cutting
15	NW¼ of SE¼	44 N	57 E	17.5	Mixed grasses	
"	SW¼ " "	"	"	37.0	"	
16	SE¼ of SE¼	"	"	8.3	"	
"	NE¼ " "	"	"	18.3	"	
			Total	81.1	"	

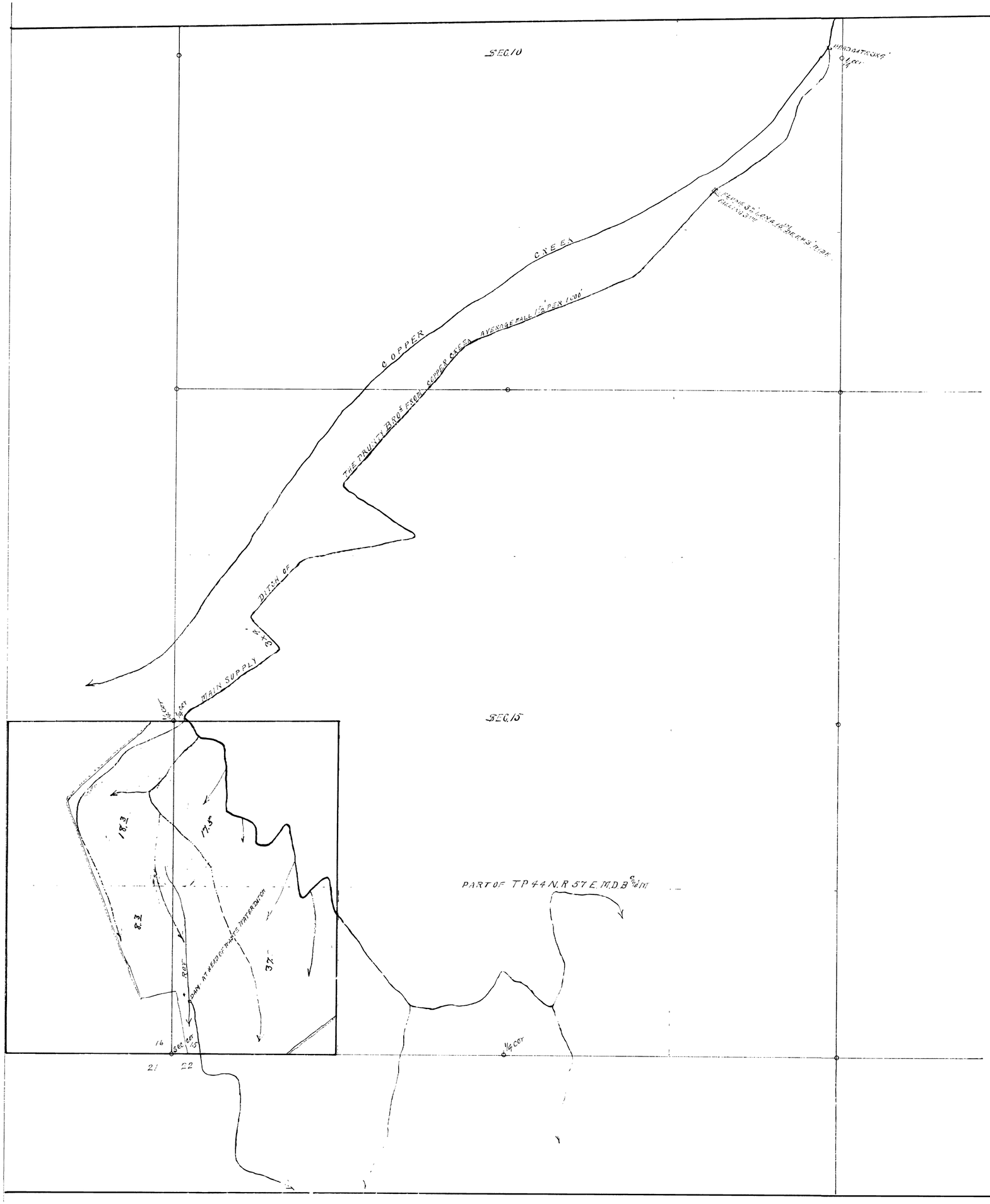

Proof of appropriation = MAP = SHEET No 1
showing the D.L.C. of PINKARD R. PRUNTY certificate in sheet No 2
Note shaded portion shows irrigated lands for
small patches of brush still remain fully irrigated
The shaded portion consists of Timothy, some
Alfalfa & natural grasses intermixed together

419 BK. 3 12-16-18.
for 2.025 a.f.s.

1/21/18

Section	Sub-division	Township	Range	Cultivated Average	Description of Culture	Date of first Culture
22	SW of NE	44N	57E	23.2	Timothy and Mild Grass	
"	SE " NW	"	"	7.3	"	
"	NW " SE	"	"	24.7	"	
"	NE " SW	"	"	8.7	"	
"	SE " "	"	"	4.7	"	
"	SW " SE	"	"	26.6	"	
"	SE " "	"	"	5.0	"	
27	NW " NE	"	"	21.3	"	
			Total	121.5	"	

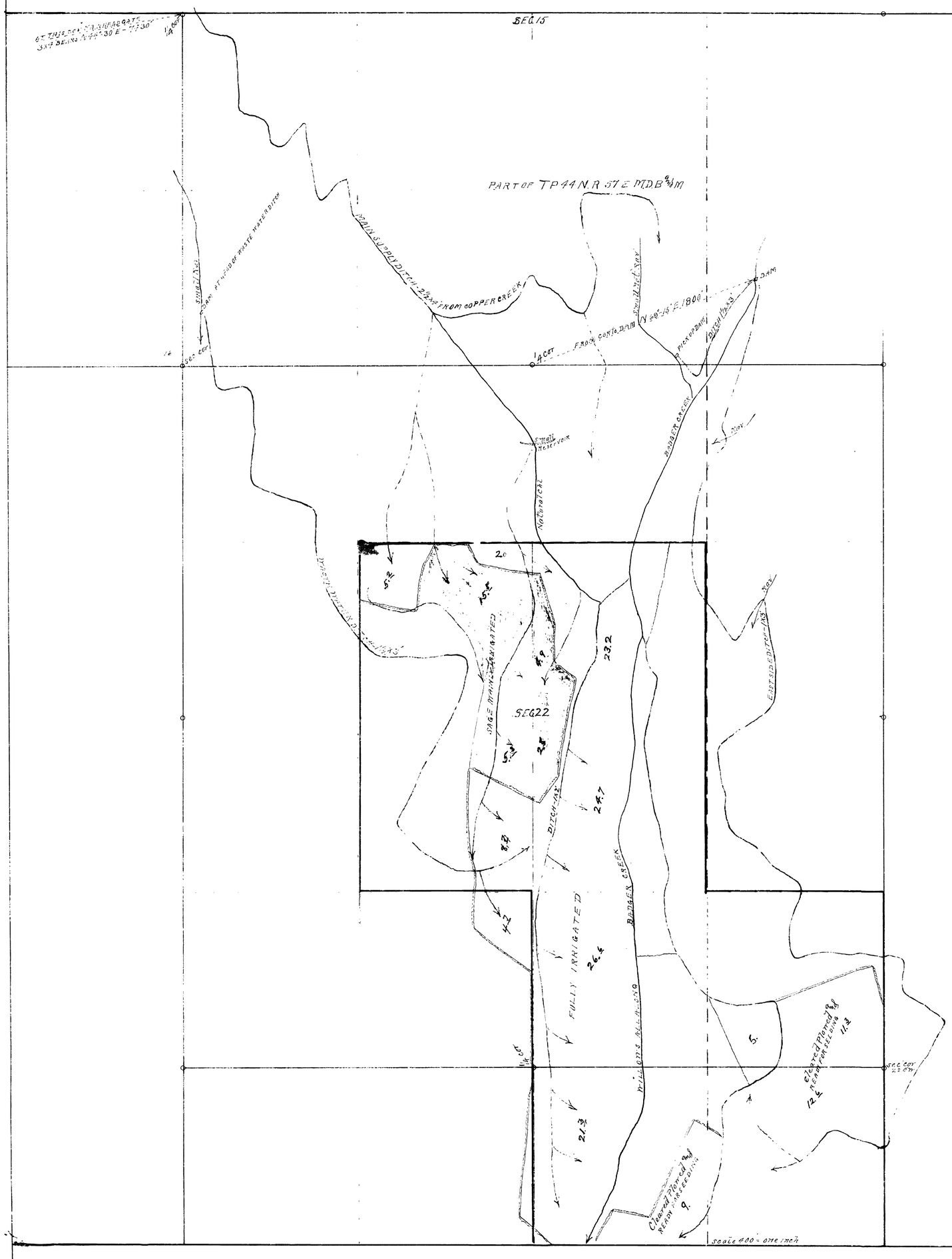

proof of appropriation = MAP = SERIAL No 591
showing the D.L.C. of JOHN M. and G.B. PRUNTY. SHEET No 2
State of Nevada } SS.
County of Elko }

C.M. Harris, being first duly sworn, deposes and says that the above Map is a fairly accurate Plat of the lands irrigated by JOHN M. PRUNTY, as taken from the field Notes of a survey made by me on the 11th day of Nov 1917.
that the map and survey were made at the instance of claimant of said lands and that it fairly shows the conditions there found by me

C.M. Harris Surveyor

subscribed and sworn to before me
this 16th day of Nov 1917

[illegible]
Notary Public in and for Elko County Nevada.

Note darkshaded portion fully irrigated other colors indicated. Blue lines Ditches many of them not shown numerous head gates liberate water from main ditch which is taken by plow furrows in all directions a good part being used twice and some of it three times.
at the time of this survey there was no water in the main ditch. No weir the flume indicates 3¾ cu ft
My estimate is from 4½ to 6 second ft.
all work done by needle angles and stadia measurements

591 Sheet 2

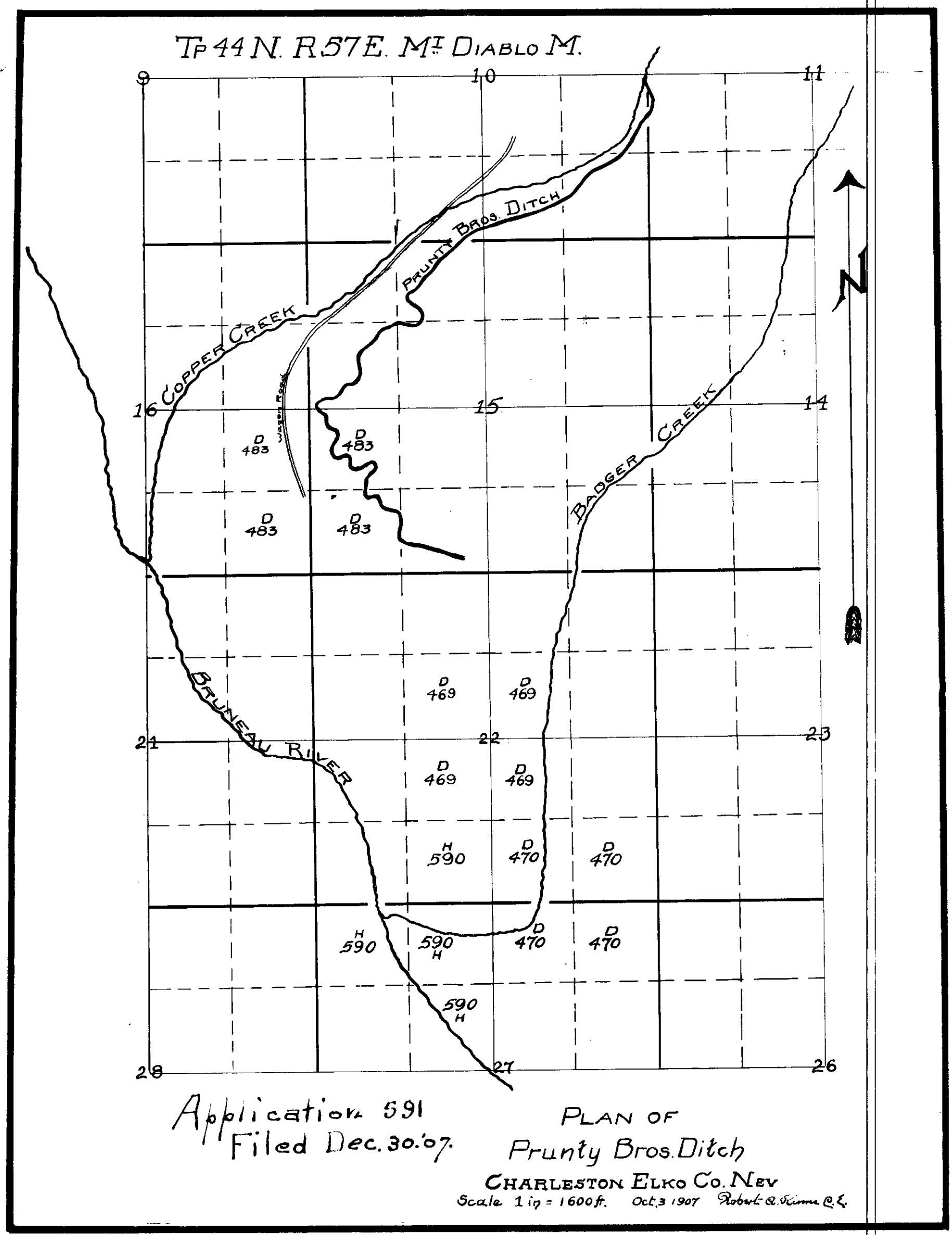

Filed Dec. 30, 1907.

591