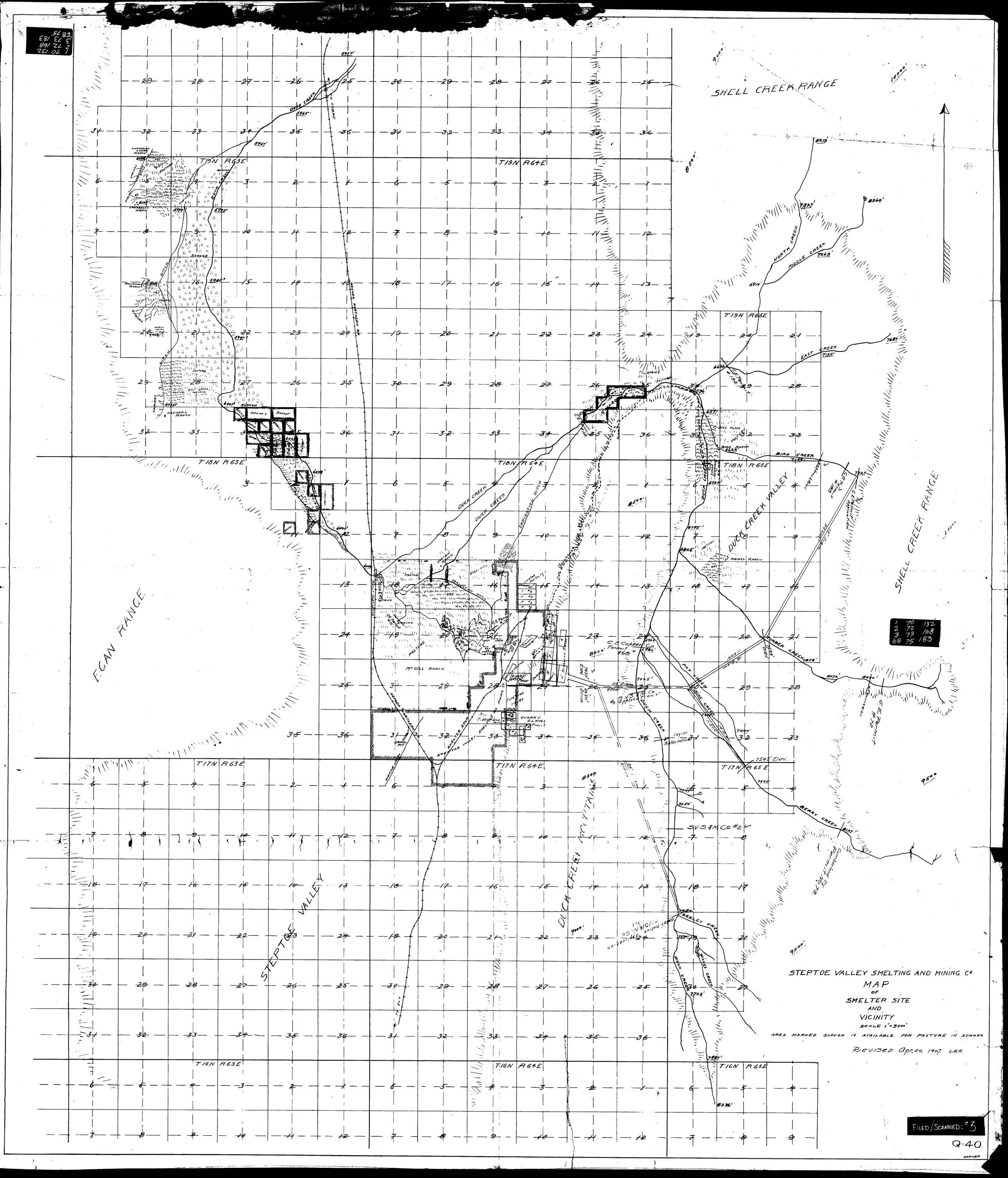
STEPTOE VALLEY SMELTING AND MINING Co
MAP
OF
SMELTER SITE
AND
VICINITY
SCALE 1"=3000'
AREA MARKED SLOUGH IS AVAILABLE FOR PASTURE IN SUMMER
REVISED Apr. 20, 1907 L.M.R.
SHELL CREEK RANGE
EGAN RANGE
STEPTOE VALLEY
DUCK CREEK VALLEY
DUCK CREEK MOUNTAINS
T19N R63E
T19N R64E
T19N R65E
T18N R63E
T18N R64E
T18N R65E
T17N R63E
T17N R64E
T17N R65E
T16N R63E
T16N R64E
T16N R65E
DUCK CREEK
NORTH CREEK
MIDDLE CREEK
EAST CREEK
BIRD CREEK
TIMBER CREEK
BERRY CREEK
SEELEY CREEK
WICKES CREEK
NEVADA NORTHERN R.R.
McGILL RANCH
PAINES RANCH
HANSEN'S RANCH
SLOUGH
DITCH
IRRIGATION DITCH
PASTURE
HAY
SHELTER SPUR
STEPTOE VALLEY
C.E. Copper Co. Permit #68
SVS&M Co #2
Taylor Water notice
Combined Permit No 75
C.E. Permit #72
Filed/Scanned: #3
Q-40

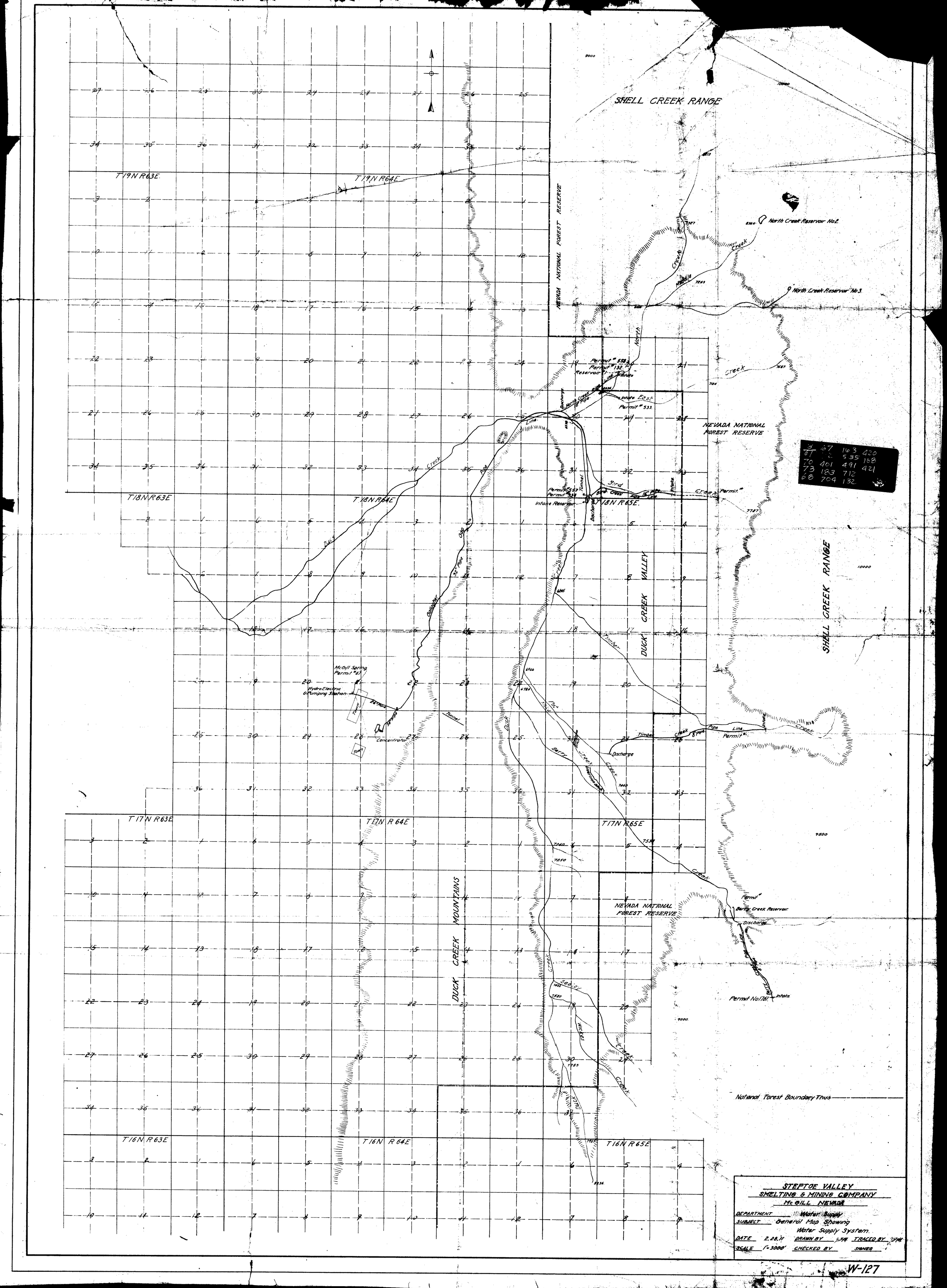
SHELL CREEK RANGE
NEVADA NATIONAL FOREST RESERVE
T19N R63E
T19N R64E
T18N R63E
T18N R64E
T18N R65E
T17N R63E
T17N R64E
T17N R65E
T16N R63E
T16N R64E
T16N R65E
DUCK CREEK VALLEY
DUCK CREEK MOUNTAINS
North Creek Reservoir No.2
North Creek Reservoir No.3
Permit # 533
Permit # 132
Reservoir
Intake East
Permit # 533
Intake Reservoir
Permit # 537
Permit # 538
3rd Creek
McGill Spring
Permit # 67
Hydro Electric & Pumping Station
Concentrator
Town
Tunnel
Discharge
Barry Creek Reservoir
Permit No 1761
Intake
Pipe Line
Permit #
National Forest Boundary Thus
STEPTOE VALLEY
SMELTING & MINING COMPANY
McGILL NEVADA
DEPARTMENT Water Supply
SUBJECT General Map Showing Water Supply System.
DATE 2.28.11
DRAWN BY
TRACED BY
SCALE 1"=3000'
CHECKED BY
SIGNED
W-127

MAP

showing line of
Buckeye and Allerman Ditches
and Reservoir
also land owned and to be irrigated by
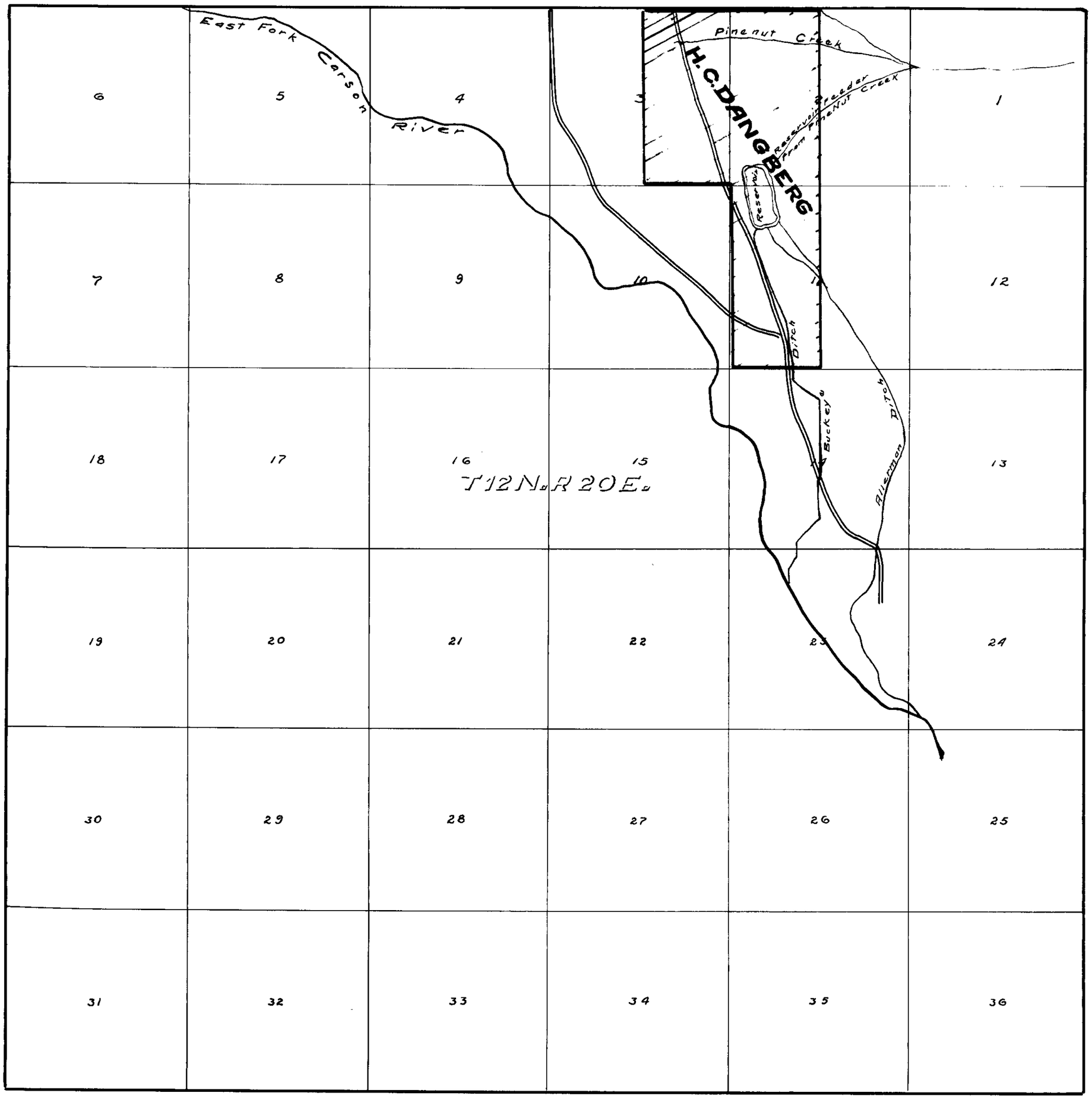
H.C.DANGBERG