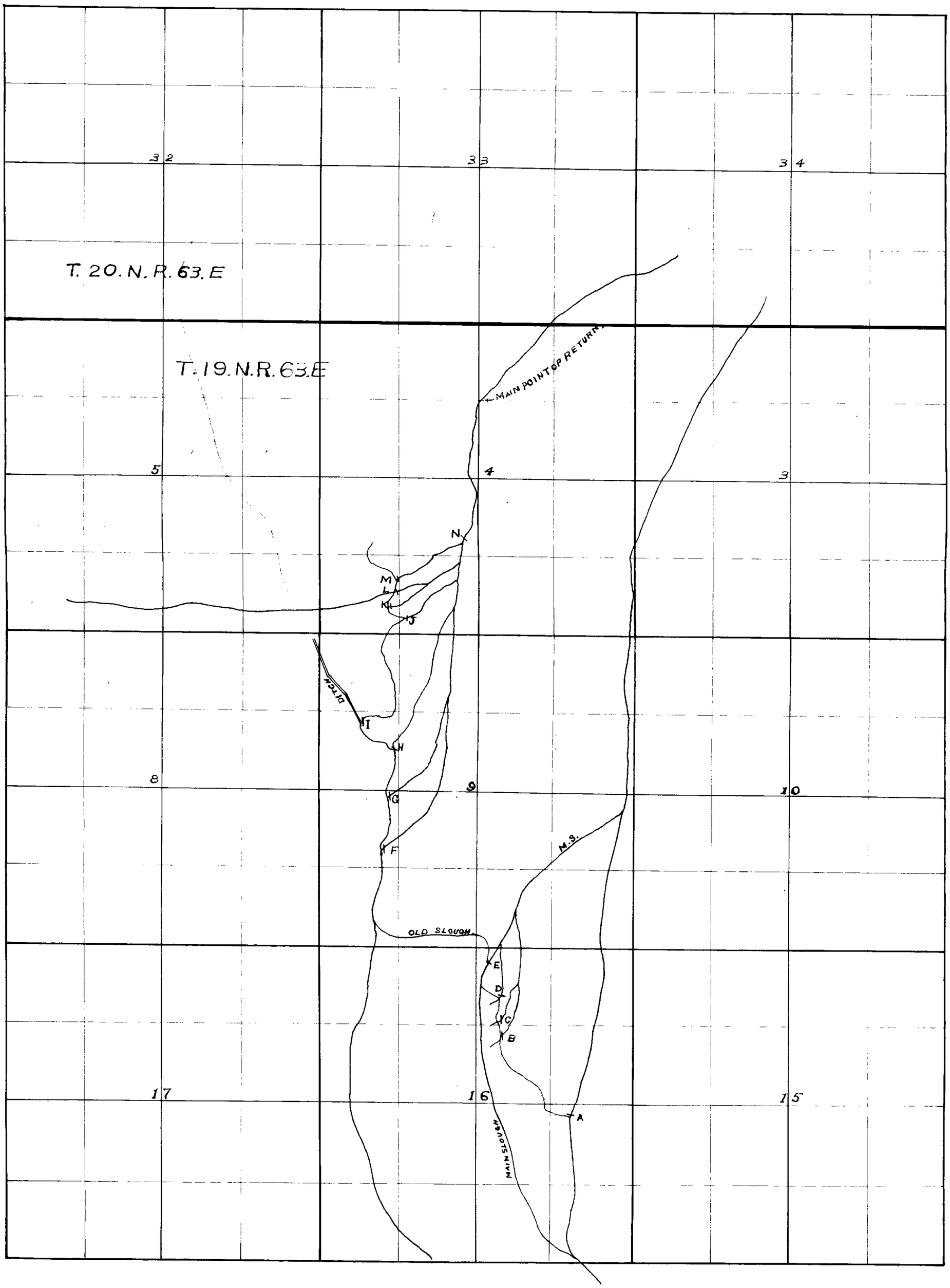

DAM A 50 FT. LONG
" B 40 " "
" C 20 " "
" D 20 " "
" E 100 " "
" F 20 " "
" G 40 " "
" H 84 " "
" I 87 " "
" J 100 " "
" K 20 " "
" L 40 " "
" M 50 " "
" N 100 " "
DITCH 30 IN DEEP
" 8 FT WIDE
" FALL 7½ IN PER 100 FT.

No. 313

313

313

313

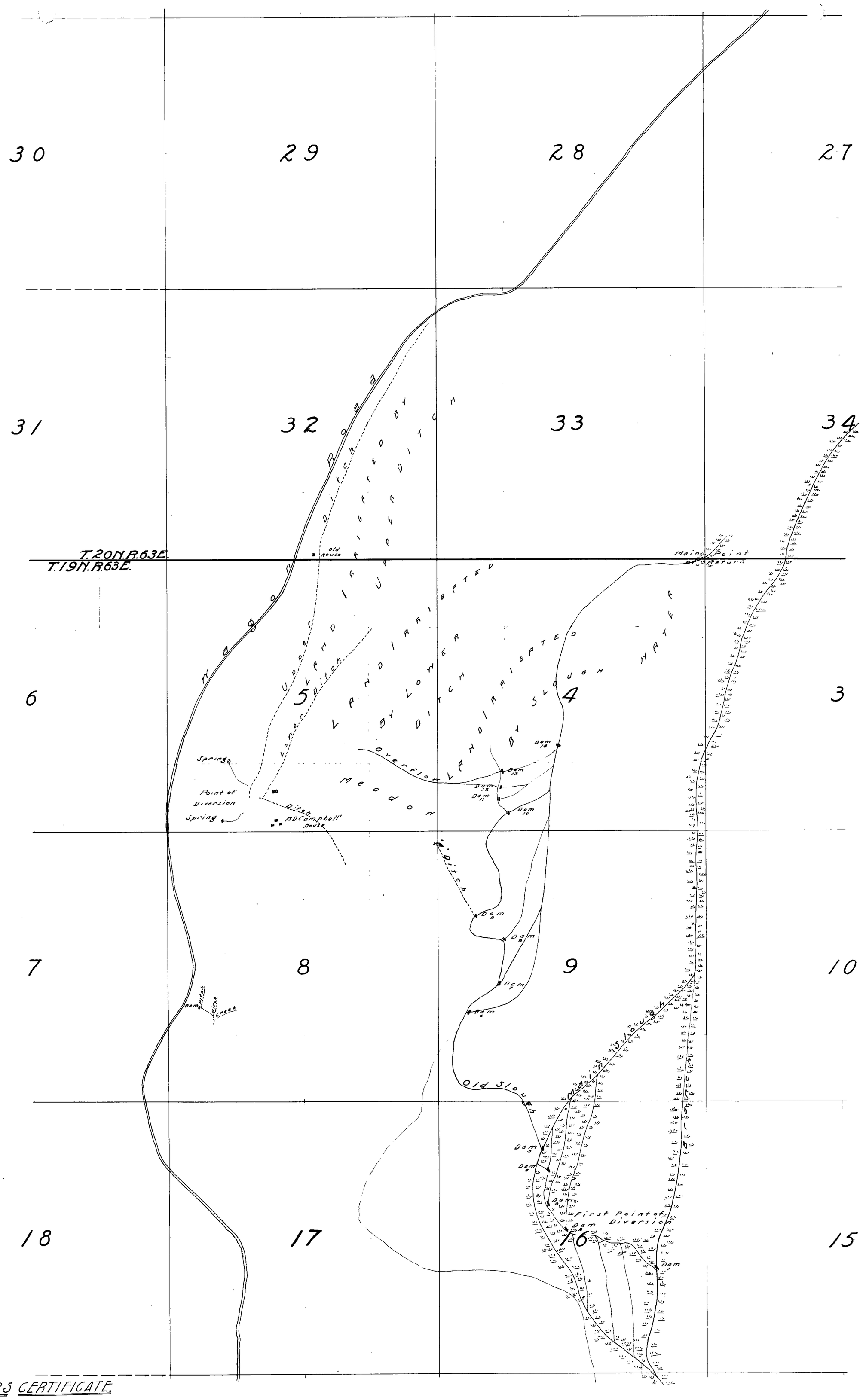

ENGINEERS CERTIFICATE.

State of Nevada
County of White Pine } ss.

I, J.D. Watson of McGill, County of White Pine, State of Nevada, hereby certify that the above map is a true and accurate plat of the Campbell Ranch irrigation works, as taken from the field notes of a survey made under my personal supervision on November 12th 1911, and at the instance of W.D. Campbell; that it represents the works described in Application No. 313 together with the location of streams and ditches in the immediate vicinity.

J.D. Watson ENGINEER.

DAM No. 1			Long	DAM No. 8		84 ft.	Long
"	" 2	40. ft.	"	"	" 9	87 "	"
"	" 3	20. "	"	"	" 10	100. "	"
"	" 4	20. "	"	"	" 11	30. "	"
"	" 5	100. "	"	"	" 12	40. "	"
"	" 6	20. "	"	"	" 13	50. "	"
"	" 7	40.	"	"	" 14	100 "	"

"A" DITCH = 2 ft. 6 in. deep
" = 8 " 0 " wide
" = 7½ " fall per 100 feet.

PLAT SHOWING LAND and WATER Claim of W.D. Campbell

White Pine County, Nevada

Scale: 1 in = 1000 ft

LEGEND

▭ W.D. Campbell.

313

313

Section	Sub-division	Township	Range	Irrigated acreage	
4	S½ NW¼	19N	63E	3.70	
4	SW¼	"	"	110.00	
8	NE¼ NE¼	"	"	2.78	
9	N½ NW¼	"	"	48.60	
		Total - - -		165.08	

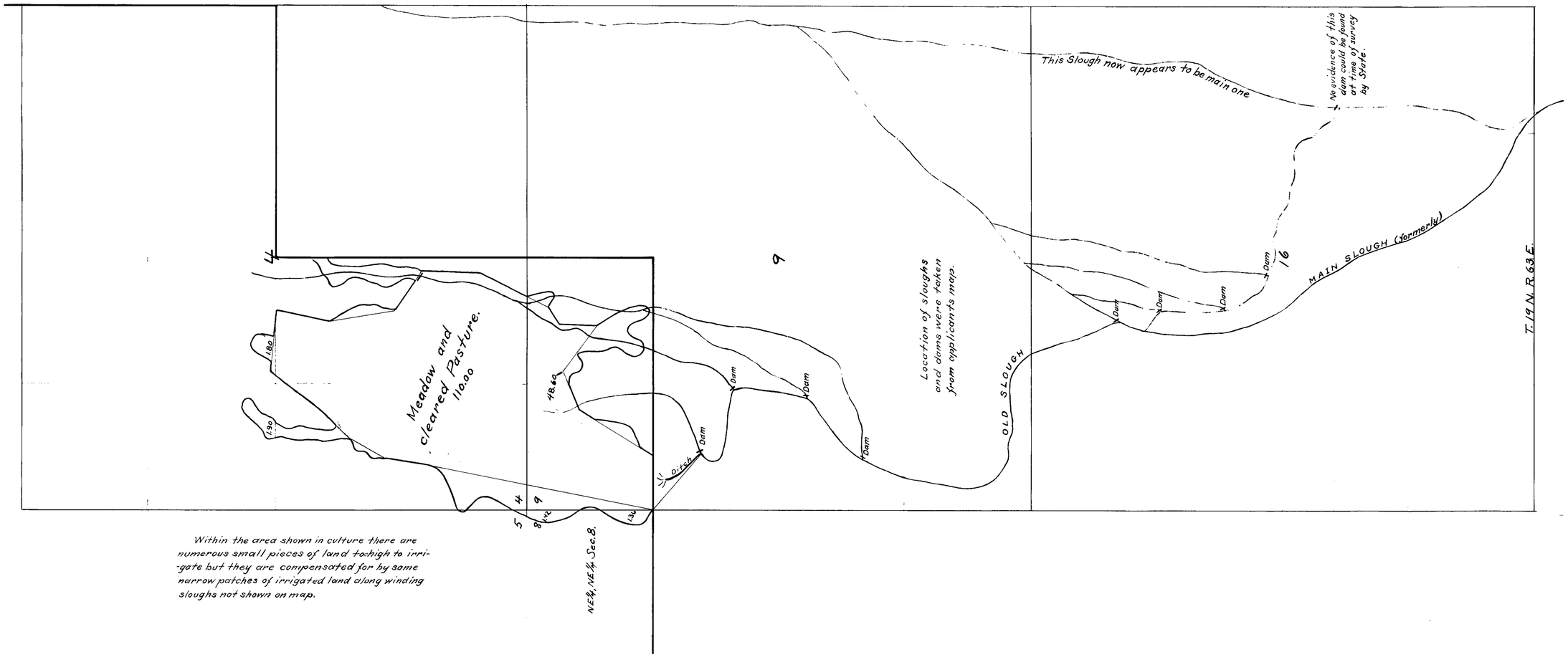

Within the area shown in culture there are numerous small pieces of land too high to irrigate but they are compensated for by some narrow patches of irrigated land along winding sloughs not shown on map.

LAND IRRIGATED
UNDER
PERMIT Nº 313
FROM
STEPTOE SLOUGH
BY W. D. CAMPBELL
SURVEYED BY STATE ENGINEER'S OFFICE
FOR CHECK ON APPLICANTS MAP
July 2 & 3, 1916. Seymour Case, Asst. Engr.
Scale:- 1 inch = 600 Ft.