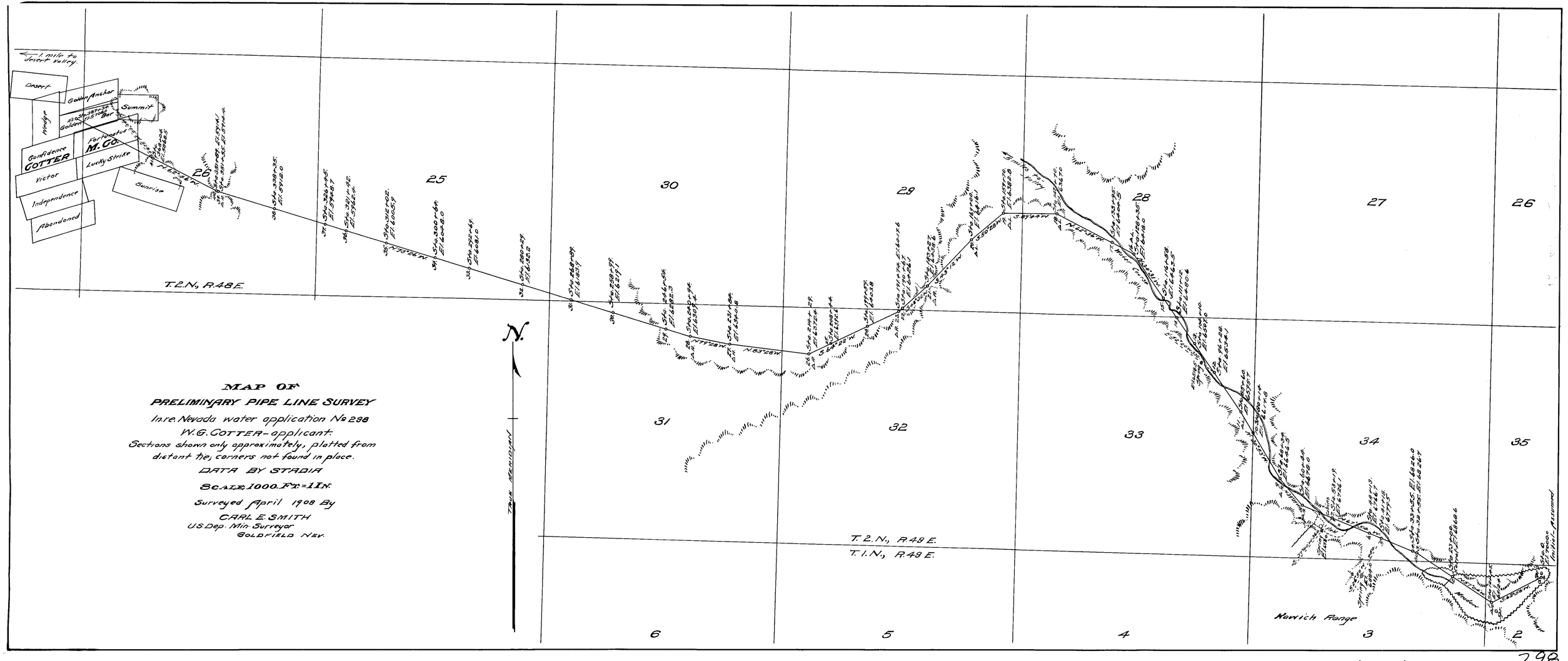
MAP OF
PRELIMINARY PIPE LINE SURVEY
In re. Nevada water application No 298
W. G. COTTER - applicant.
Sections shown only approximately, platted from distant tie; corners not found in place.
DATA BY STADIA
SCALE 1000 FT = 1 IN.
Surveyed April 1908 By
CARL E. SMITH
U.S. Dep. Min. Surveyor
GOLDFIELD NEV.
1 mile to desert valley
Desert
Golden Anchor
Summit
Wedge
Golden Bar
Confidence
COTTER
Fortunatus
M. Co.
Lucky Strike
Victor
Independence
Abandoned
Sunrise
T. 2 N., R. 48 E.
T. 2 N., R. 49 E.
T. 1 N., R. 49 E.
N.
TRUE MERIDIAN
Kawich Range
Initial Assumed
26
25
30
29
28
27
26
31
32
33
34
35
6
5
4
3
2

298

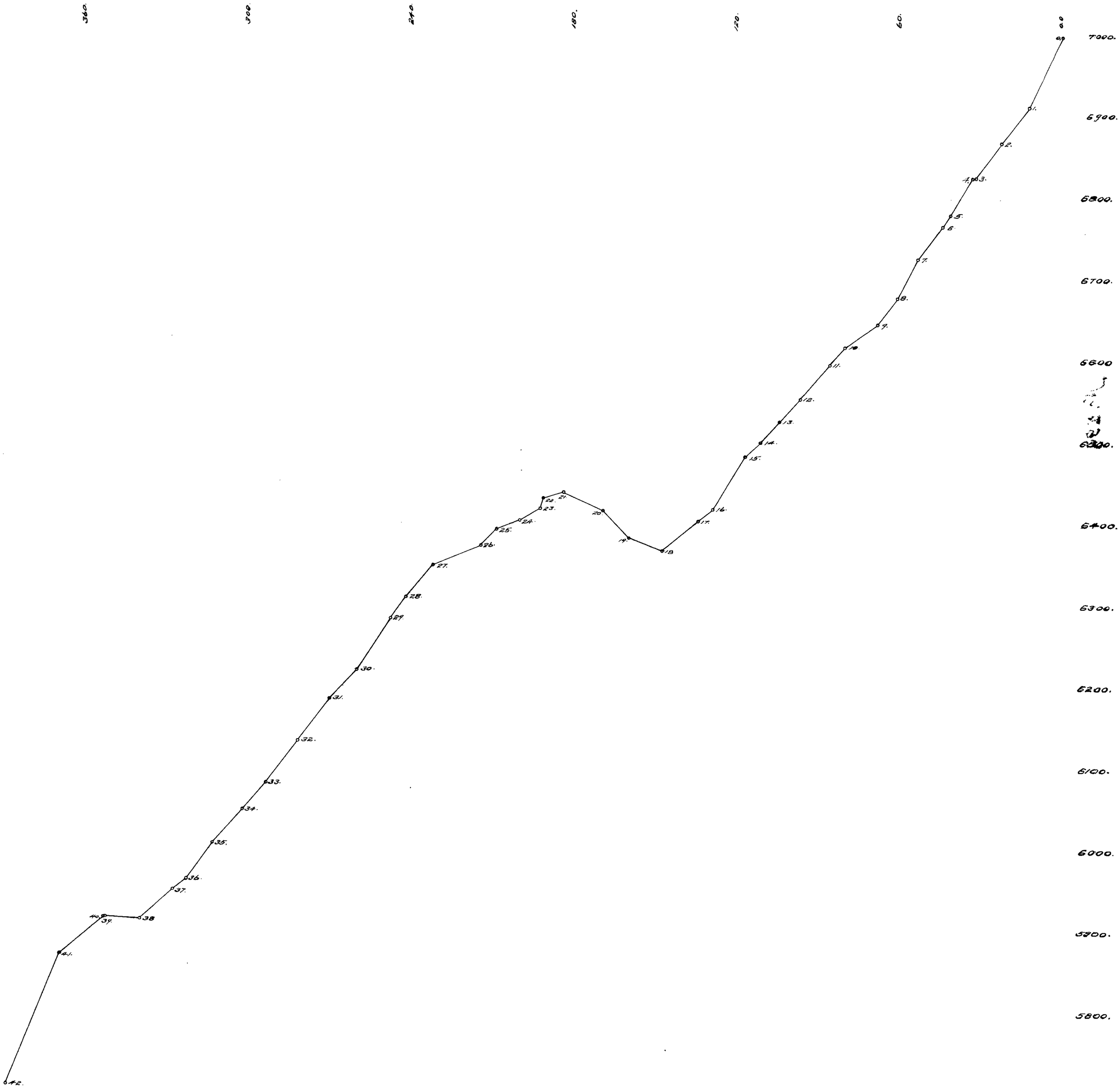

Profile-Prelim. Pipe Line Survey.

In re. Water App. No. 298. Nevada.

W. G. COTTER.
Applicant.

298

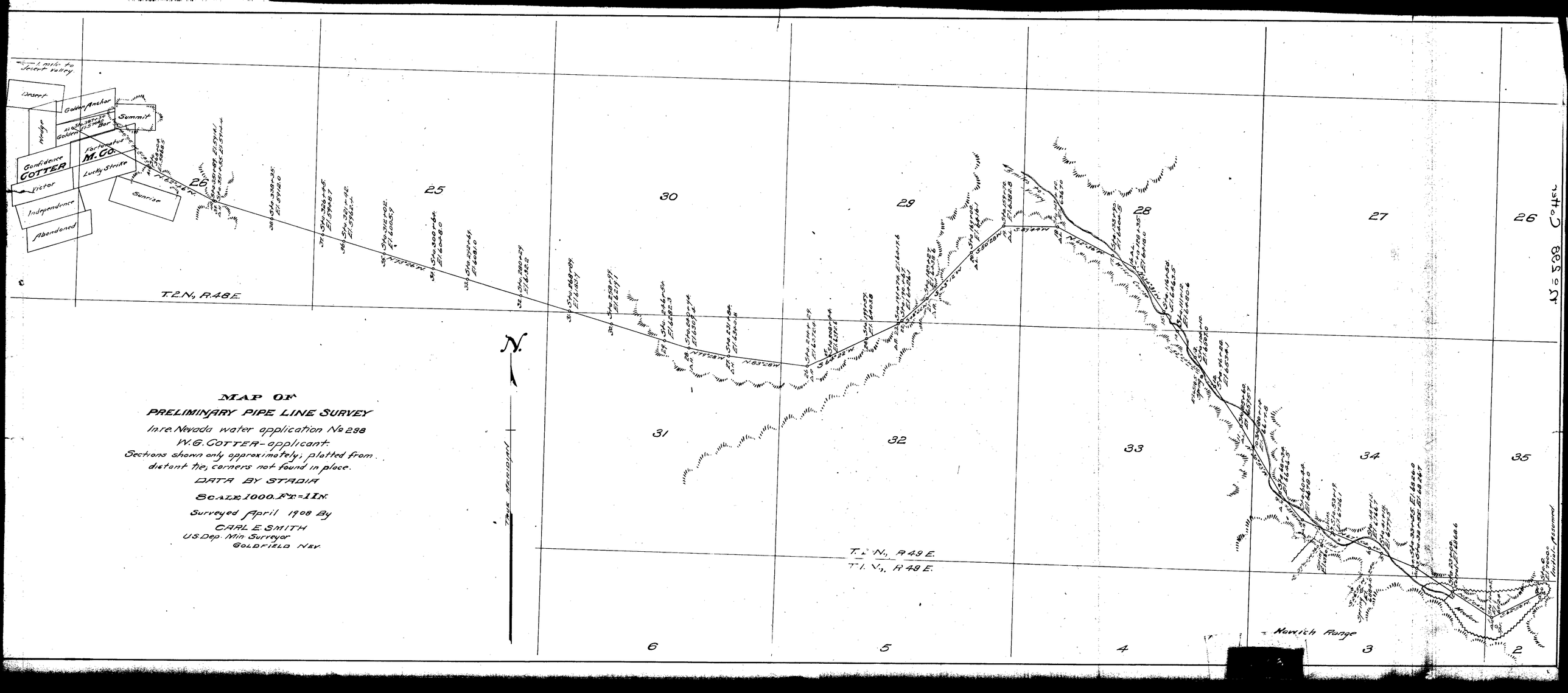

MAP OF
PRELIMINARY PIPE LINE SURVEY
In re. Nevada water application No 298
W.G. COTTER - applicant.
Sections shown only approximately; platted from distant tie; corners not found in place.
DATA BY STADIA
SCALE 1000 FT = 1 IN.
Surveyed April 1908 By
CARL E. SMITH
U.S. Dep. Min. Surveyor
GOLDFIELD NEV.