Exhibit "D"

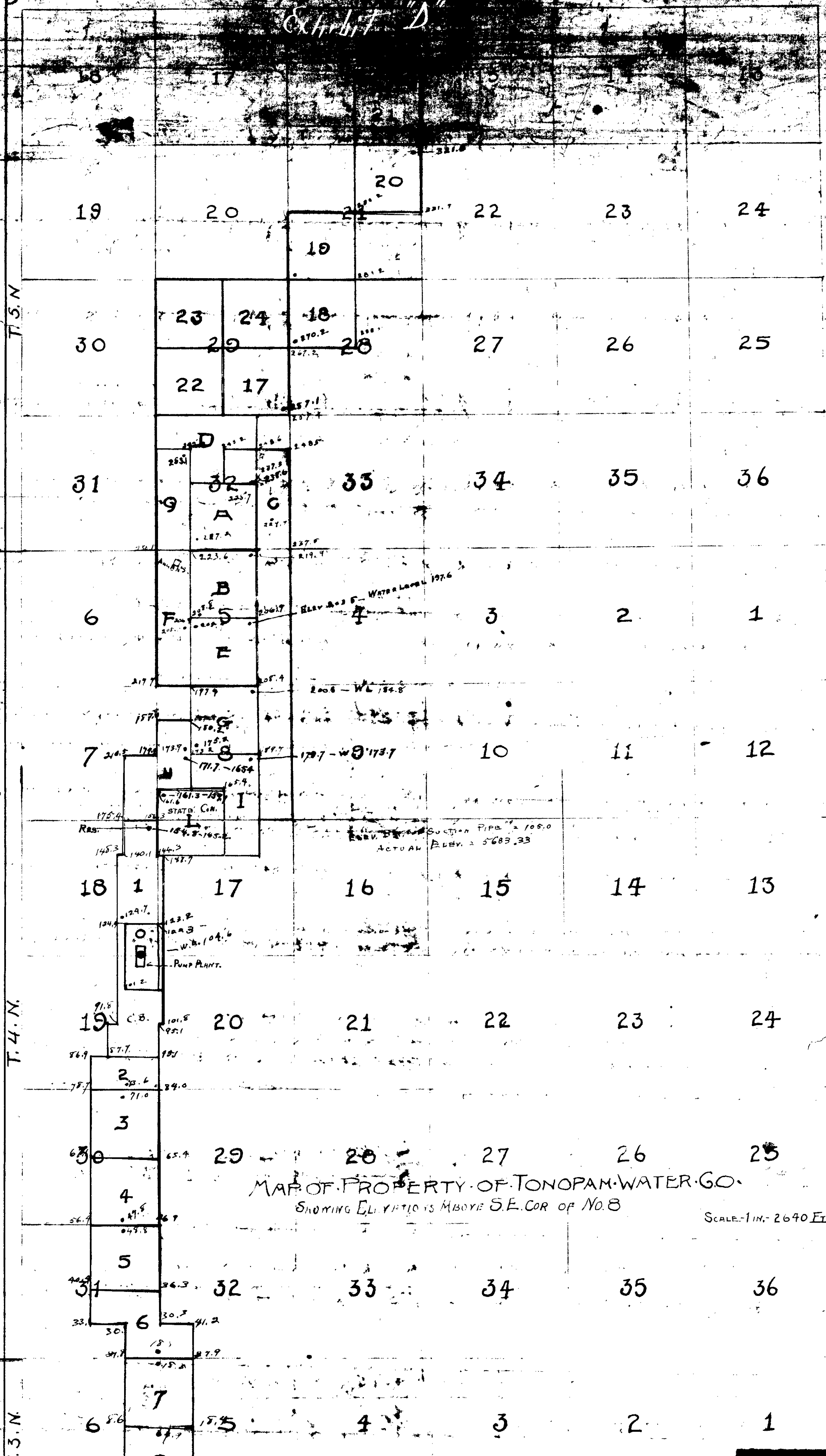
T. 5. N.
T. 4. N.
T. 3. N.
RANGE 44 E.
A
B
C
D
E
F
G
H
I
O
Elev. 203.5 — Water Level 197.6
206.8 — WL 184.8
179.7 — WL 173.7
171.7 — 165.4
Pump Plant.
C.B.
Suction Pipe = 105.0
Actual Elev. = 5683.33
MAP OF PROPERTY OF TONOPAM WATER CO.
Showing Elevations Above S.E. Cor of No. 8
Scale - 1 in. - 2640 Ft.

MAP OF TONOPAH

SHOWING PRESENT WATER PIPES - AND PROPOSED EXTENSIONS. AUG 4. 1905

SCALE 200 FT. PER INCH

PRESENT PIPES SHOWN BY FULL LINES
PROPOSED " " " DOTTED "
HYDRANTS " " ●
VALVES " " ⊖

Hydrants numbered to correspond with notes and calculations previously made.
Elevation - Water in Reservoir (half full) = 6229.

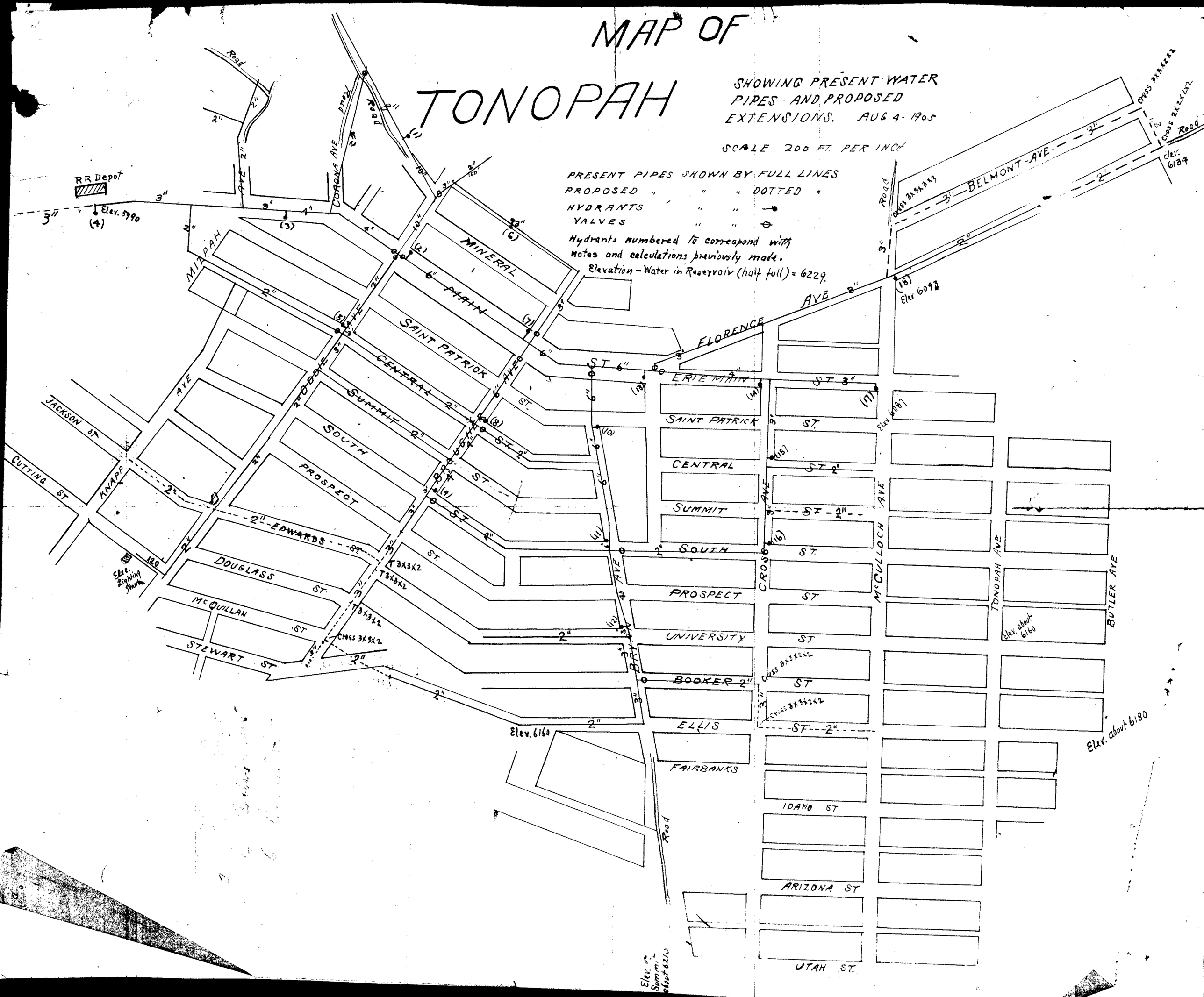

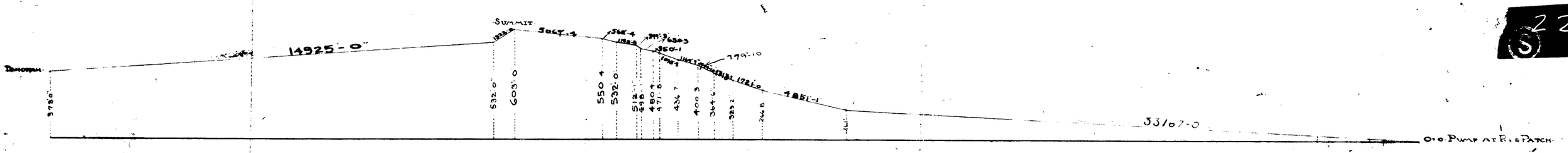

Profile Map
of
Pipe Line from Rye Patch to Tonopah Nevada
for
The Tonopah Water Company

H. Chickering Eng. in Charge

Entire Length - 12 Miles 5181 Feet 2"

Scale { Vertically - 1/4" 100 feet
Horizontally - 1/4" - 1 mile

to Summit { 1st 3 miles - 7" pipe from 0+0
next 7 " - 6" " to Summit

from " { 1 mile 6" pipe
1 " 5" "
1 " 4" "

[illegible] 3" pipe - 100 pressure } and connections
1 2" " - 1 " [illegible]

TONOPAH WATER COMPANY.

MAP OF PIPE LINE
BETWEEN
RYE PATCH & RESERVOIR.

Scale 1 in = 2000 ft.

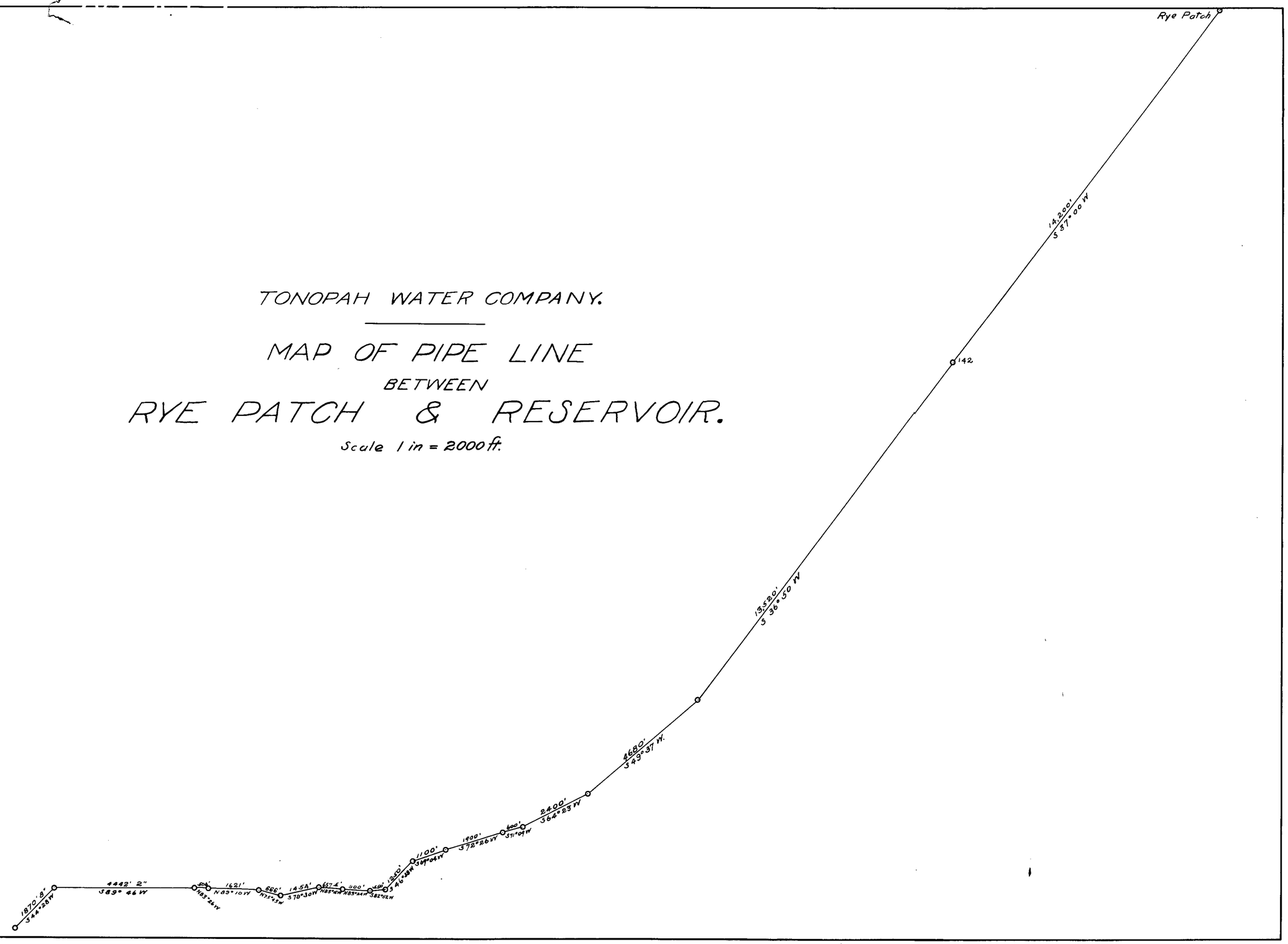

22