SHEET N° 1

222-223 - 221

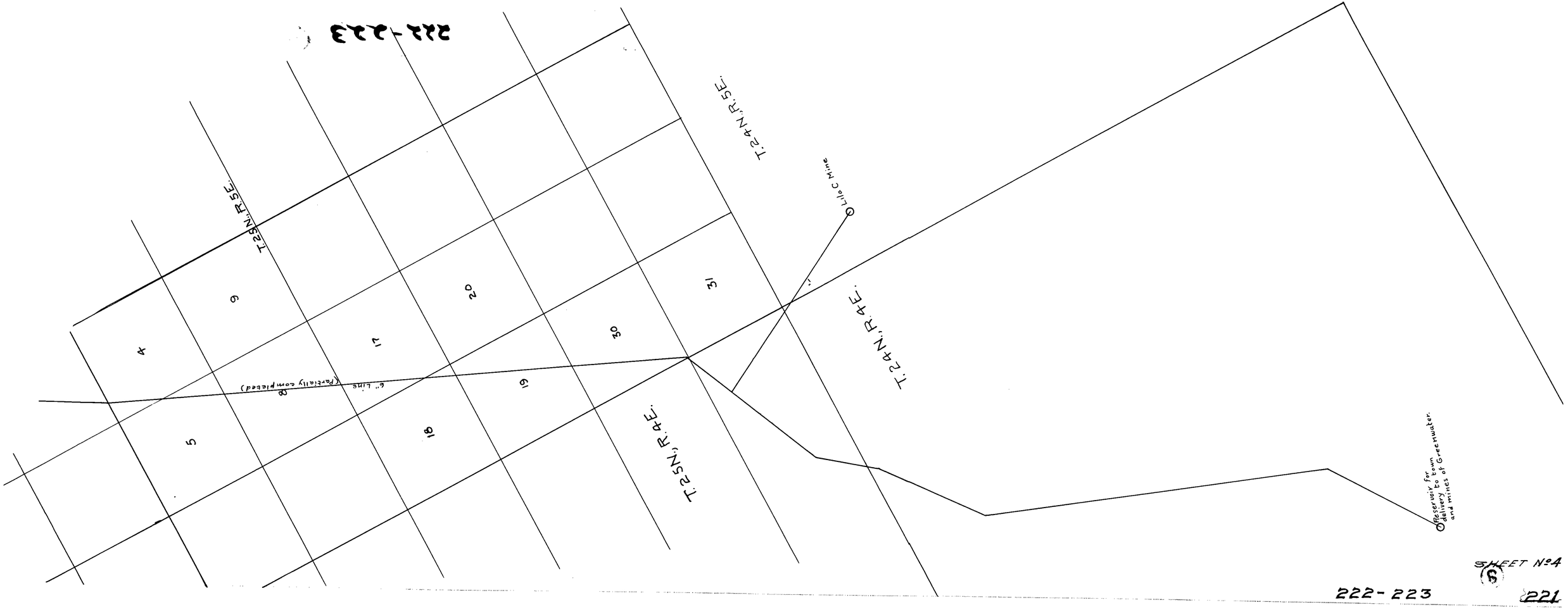
222-223
T.25N., R.5E.
T.24N., R.5E.
T.24N., R.4E.
T.25N., R.4E.
Lila C Mine
6" Line (Partially completed)
4
5
8
9
17
18
19
20
30
31
Reservoir for delivery to town and mines of Greenwater.
SHEET No 4
6
222-223
221

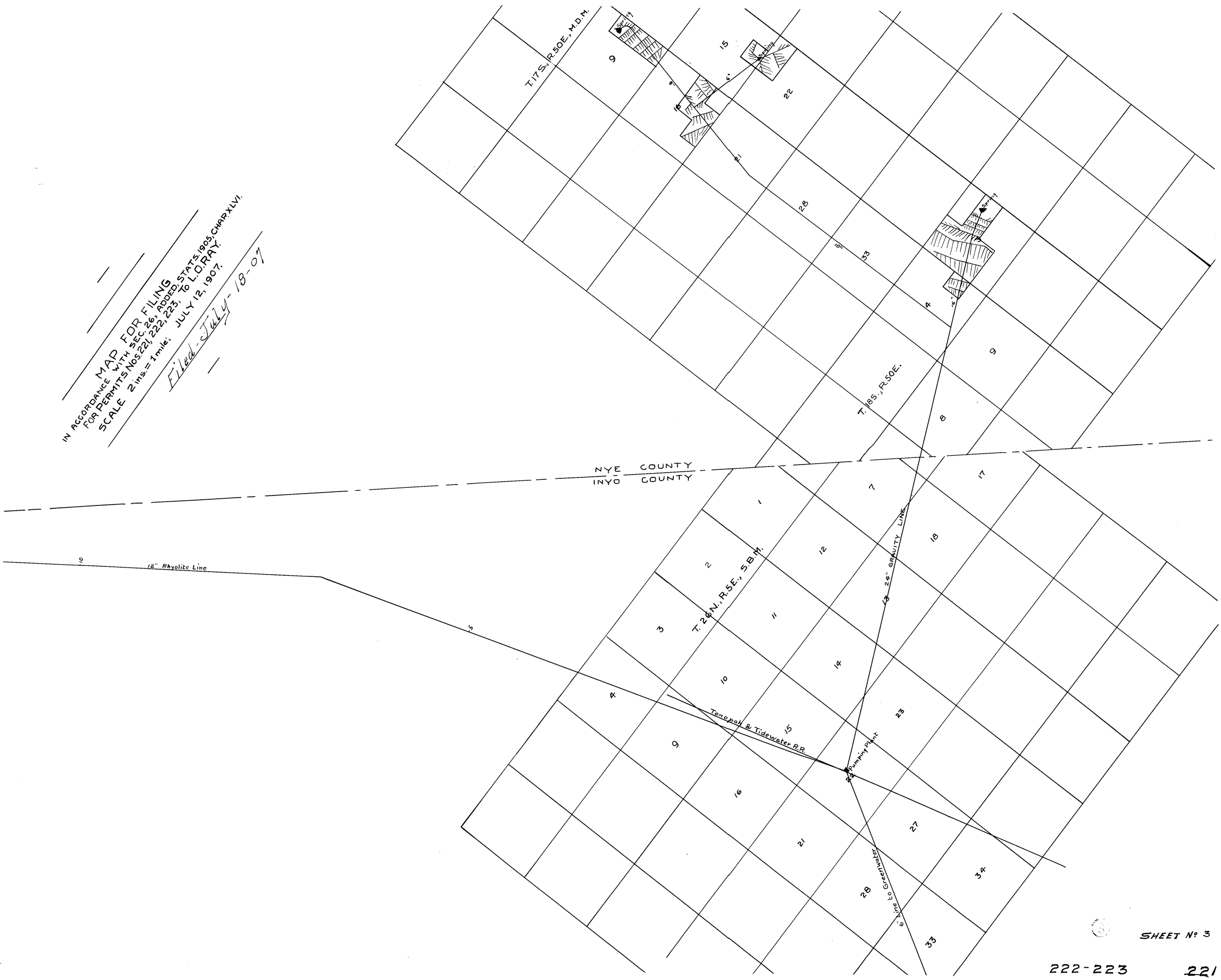
MAP FOR FILING
IN ACCORDANCE WITH SEC. 26, ADDED, STAT'S. 1905, CHAP. XLVI.
FOR PERMITS Nos. 221, 222, 223, TO L. O. RAY.
SCALE 2 ins. = 1 mile; JULY 12, 1907.
Filed - July - 18 - 07
T. 17 S., R. 50 E., M.D.M.
T. 18 S., R. 50 E.
T. 2 N., R. 5 E., S.B.M.
NYE COUNTY
INYO COUNTY
12" Rhyolite Line
Tonopah & Tidewater R.R.
24" GRAVITY LINE
Pumping Plant
6" Line to Greenwater
Spring
SHEET No. 3
222-223
221

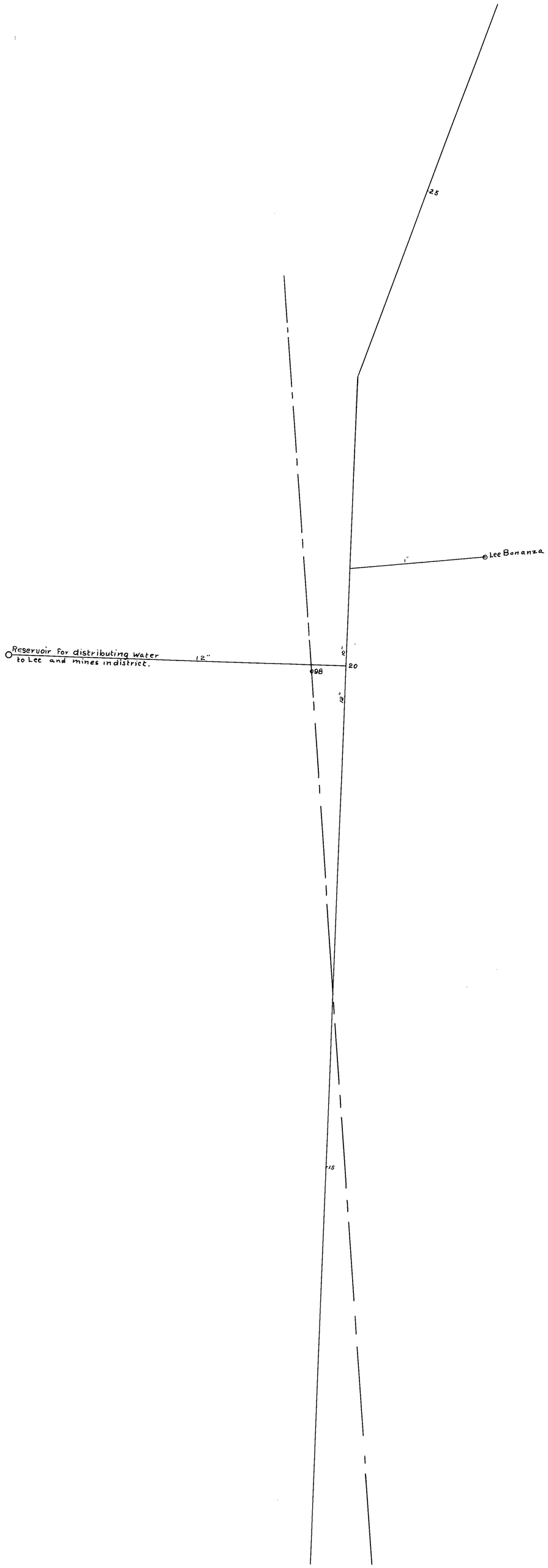

222-223

SHEET Nº 2

221