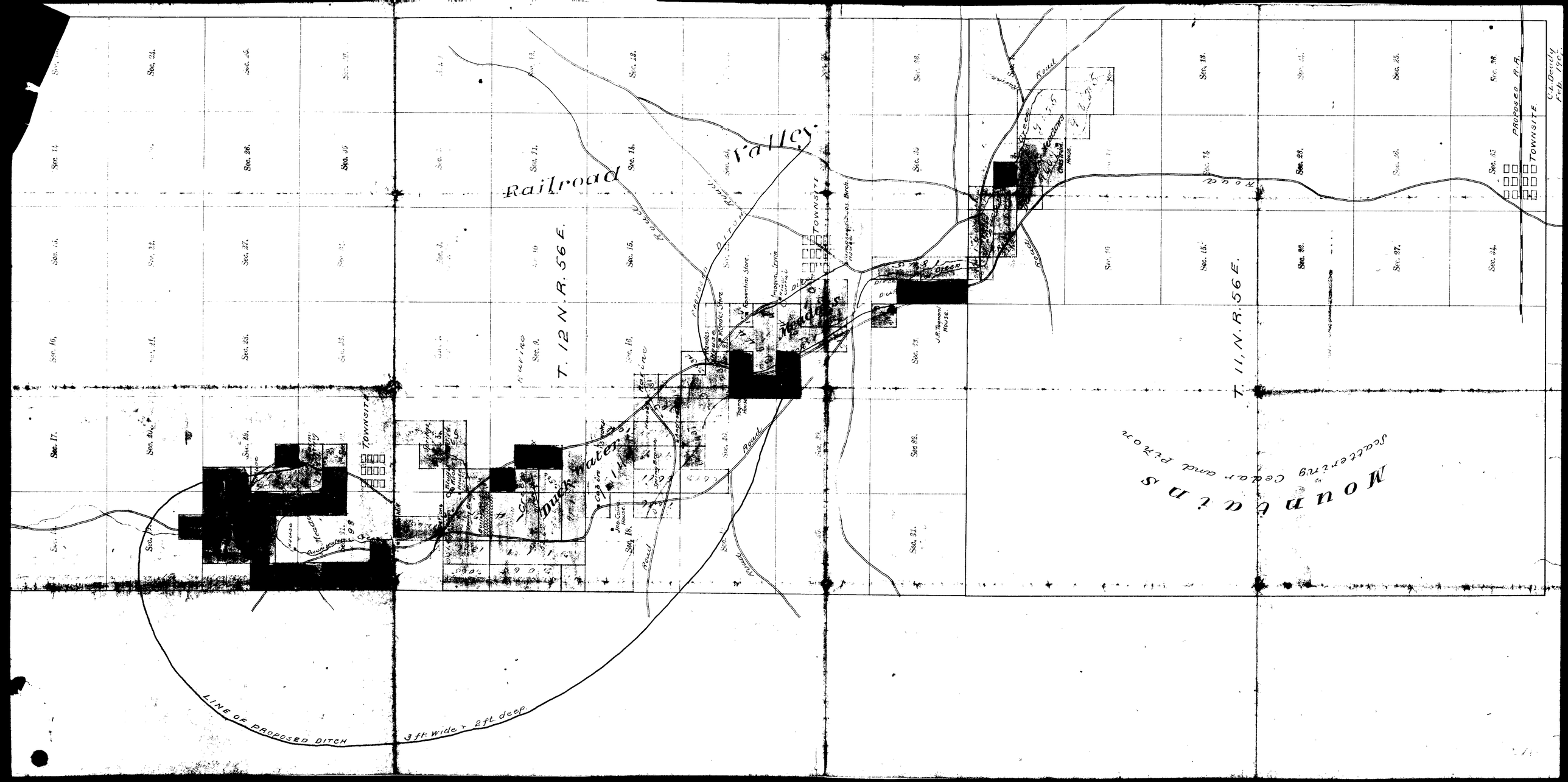

Railroad Valley
T. 12 N. R. 56 E.
T. 11, N. R. 56 E.
Mountains
Scattering Cedar and Piñon
Duck Water
Mendes
TOWNSITE
PROPOSED R.R.
LINE OF PROPOSED DITCH
3 ft. wide + 2 ft. deep
Road
Sec. 17.
Sec. 18.
Sec. 19.
Sec. 20.
Sec. 21.
Sec. 22.
Sec. 23.
Sec. 24.
Sec. 25.
Sec. 26.
Sec. 27.
Sec. 28.
Sec. 29.
Sec. 30.
Sec. 31.
Sec. 32.
Sec. 33.
Sec. 34.
Sec. 35.
Sec. 36.
Sec. 13.
Sec. 14.
Sec. 15.
Sec. 16.
Sec. 17.
Sec. 18.
Sec. 19.
Sec. 20.
Sec. 21.
Sec. 22.
Sec. 23.
Sec. 24.
Sec. 25.
Sec. 26.
Sec. 27.
Sec. 28.
Sec. 29.
Sec. 30.
Sec. 31.
Sec. 32.
Sec. 33.
Sec. 34.
Sec. 35.
Sec. 36.

Railroad
Valley
T. 12 N. R. 56 E.
T. 11 N. R. 56 E.
Duck Water
Meadows
TOWNSITE
TOWNSITE
PROPOSED R.R.
TOWNSITE
Road
J.R. Tognoni House.
Mountains
Scattering Cedar and Pinon
LINE OF PROPOSED DITCH
3 ft. wide + 2 ft. deep
YELLOW-Lands owned by J.C.Tognoni
RED-Patented State entries.
VIOLET-State Entries not patented
BLUE-State Lands for Sale.
C.L.Deady
Feb. 1907
216

Weir
Ditch to Tognoni's Field
T'Weir
N
Stadia Survey
of
J. C. Tognoni's Ditch
Surveyed Sept. 29, 1910
Scale 1" = 200'
King Spring
Duckwater Channel
Tules
Headgates
Big Ward

246

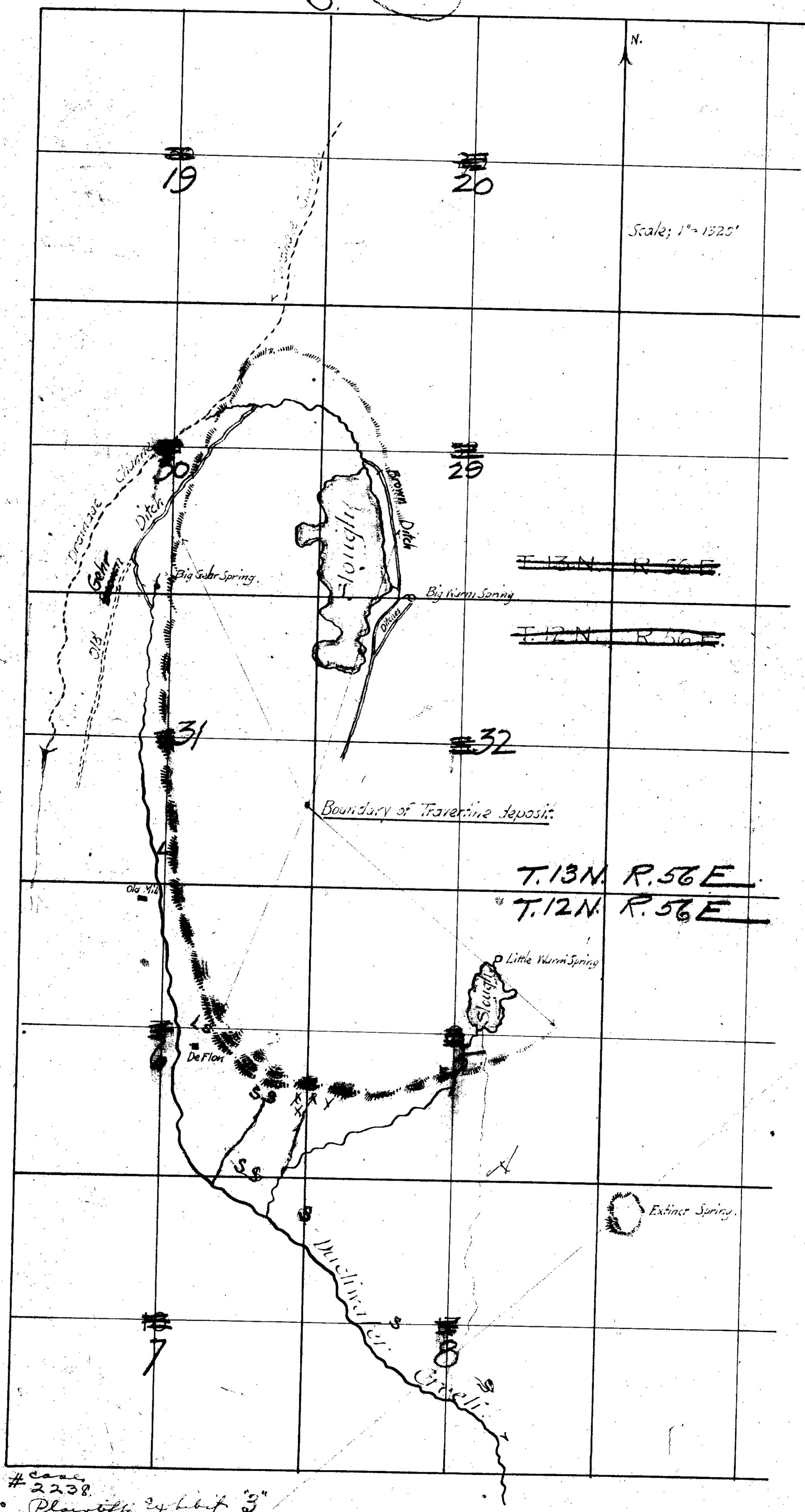
3.
N.
19
20
Scale; 1" = 1320'
Drainage Channel
Ditch
Gehr
Big Gehr Spring.
Old
Brown Ditch
Big Warm Spring
Ditches
29
T. 13 N. R. 56 E.
T. 12 N. R. 56 E.
31
32
Boundary of Travertine deposit
T. 13 N. R. 56 E.
T. 12 N. R. 56 E.
Old Mill
Little Warm Spring
De Flon
Extinct Spring.
7
8
Duchesne River
Case
#2238.
Plaintiff's Exhibit "3"
Introduced Dec 4. 1908
Robert S. Stewart Clerk by Frank Daniels Deputy

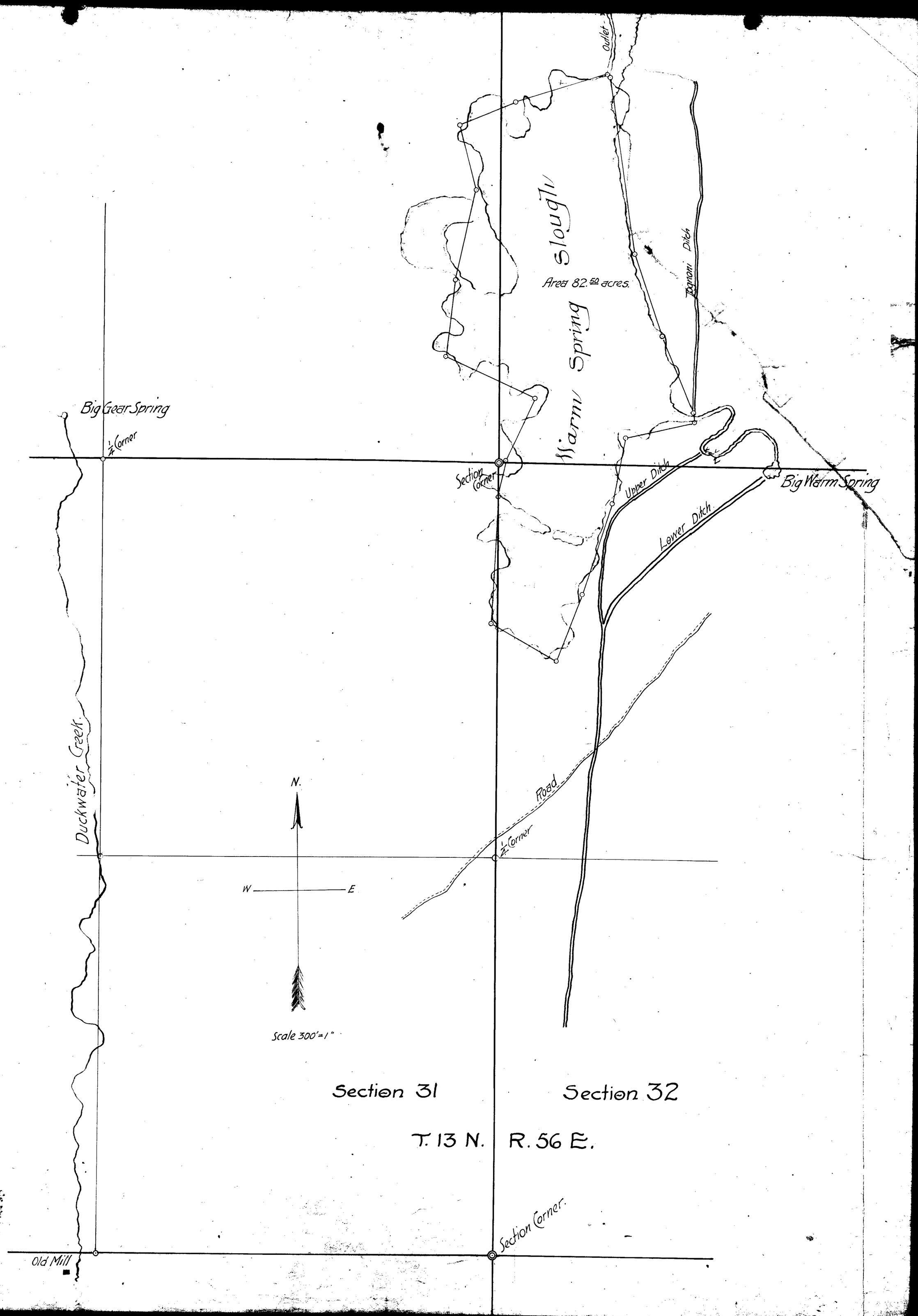
Big Gear Spring
1/4 Corner
Section Corner
Warm Spring
Slough
Area 82.50 acres.
Outlet
Tognoni Ditch
Upper Ditch
Lower Ditch
Big Warm Spring
Duckwater Creek
N.
W
E
Road
1/4 Corner
Scale 300'=1"
Section 31
Section 32
T. 13 N.
R. 56 E.
Section Corner.
Old Mill