GIROUX CONSOLIDATED MINES COMPANY

STEPTOE CREEK WATER SUPPLY PROJECT

PLAN OF SUMMIT RESERVOIR

SCALE: 1"=20'

143 LIBERTY STREET
NEW YORK CITY

Alexander Potter
CONSULTING ENGINEER

JANUARY, 1908

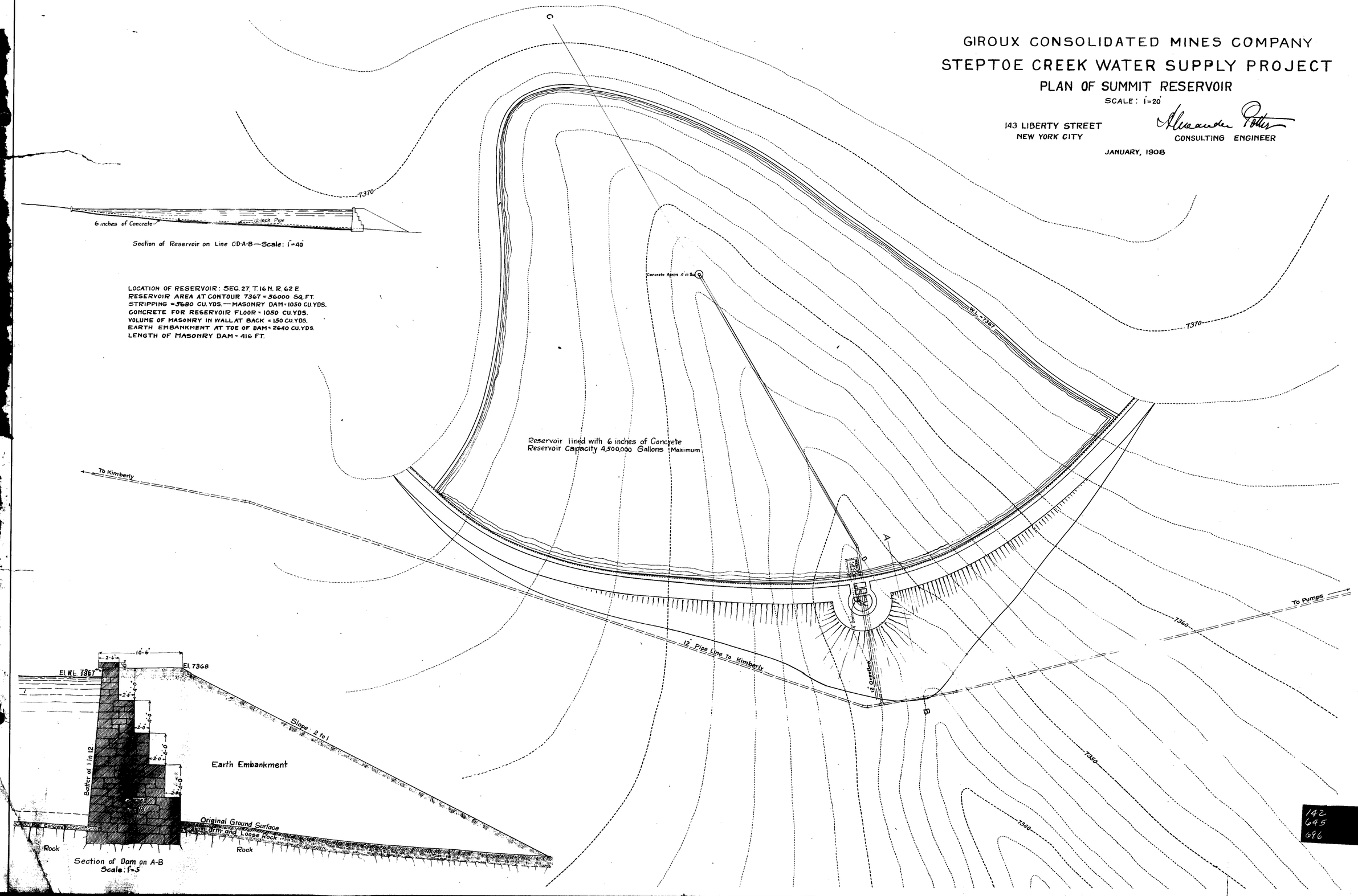

142
645
696

784

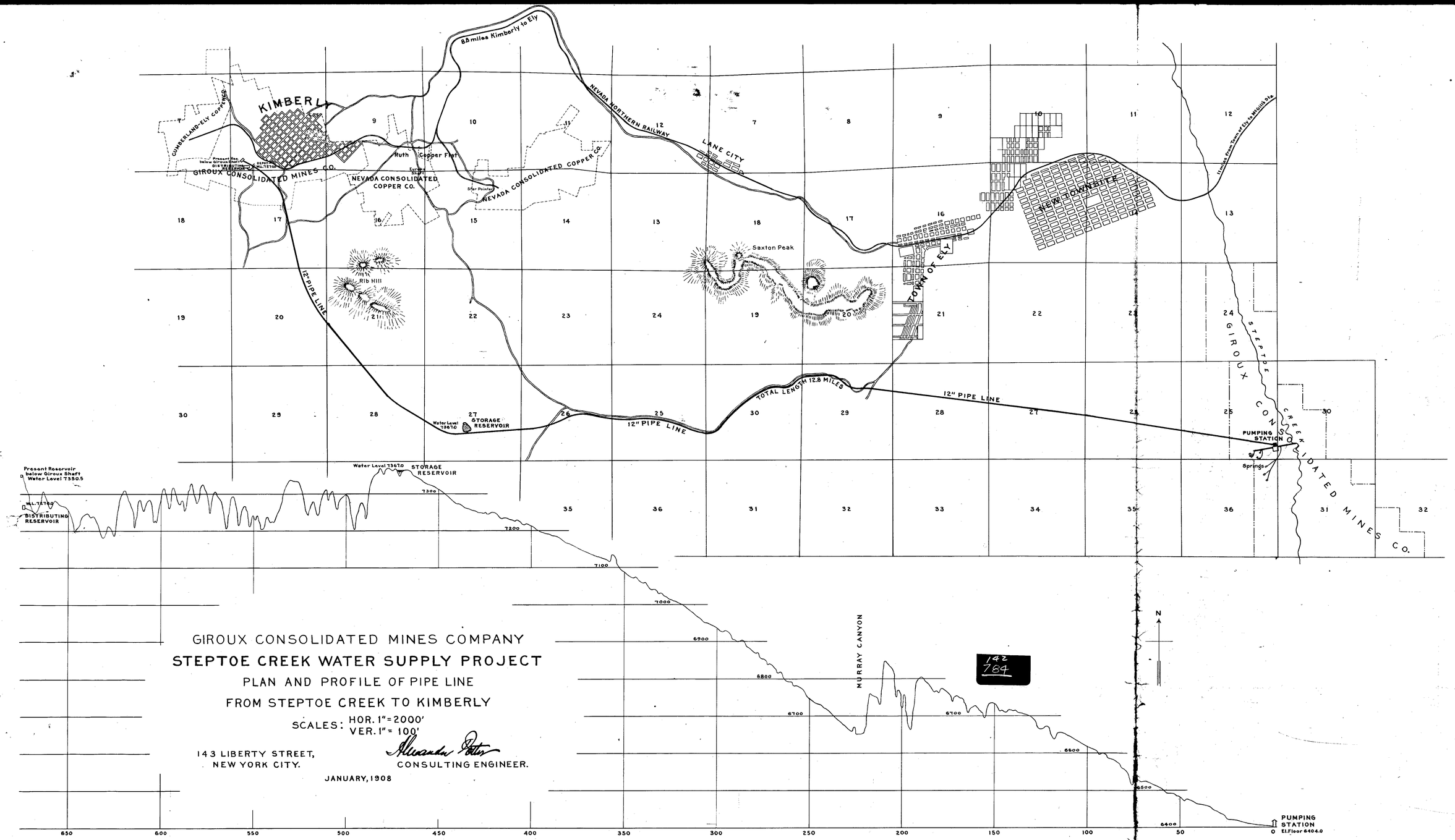

GIROUX CONSOLIDATED MINES COMPANY

STEPTOE CREEK WATER SUPPLY PROJECT

PLAN AND PROFILE OF PIPE LINE

FROM STEPTOE CREEK TO KIMBERLY

SCALES: HOR. 1" = 2000'
VER. 1" = 100'

143 LIBERTY STREET,
NEW YORK CITY.

Alexander Potter
CONSULTING ENGINEER.

JANUARY, 1908

142
784

GIROUX CONSOLIDATED MINES COMPANY

STEPTOE CREEK WATER SUPPLY PROJECT

PLAN AND SECTIONS OF GATE CHAMBER AT SUMMIT RESERVOIR

SCALE, 1" = 5'

143 LIBERTY STREET,
NEW YORK CITY.

Alexander Potter
CONSULTING ENGINEER.

1908

PLAN

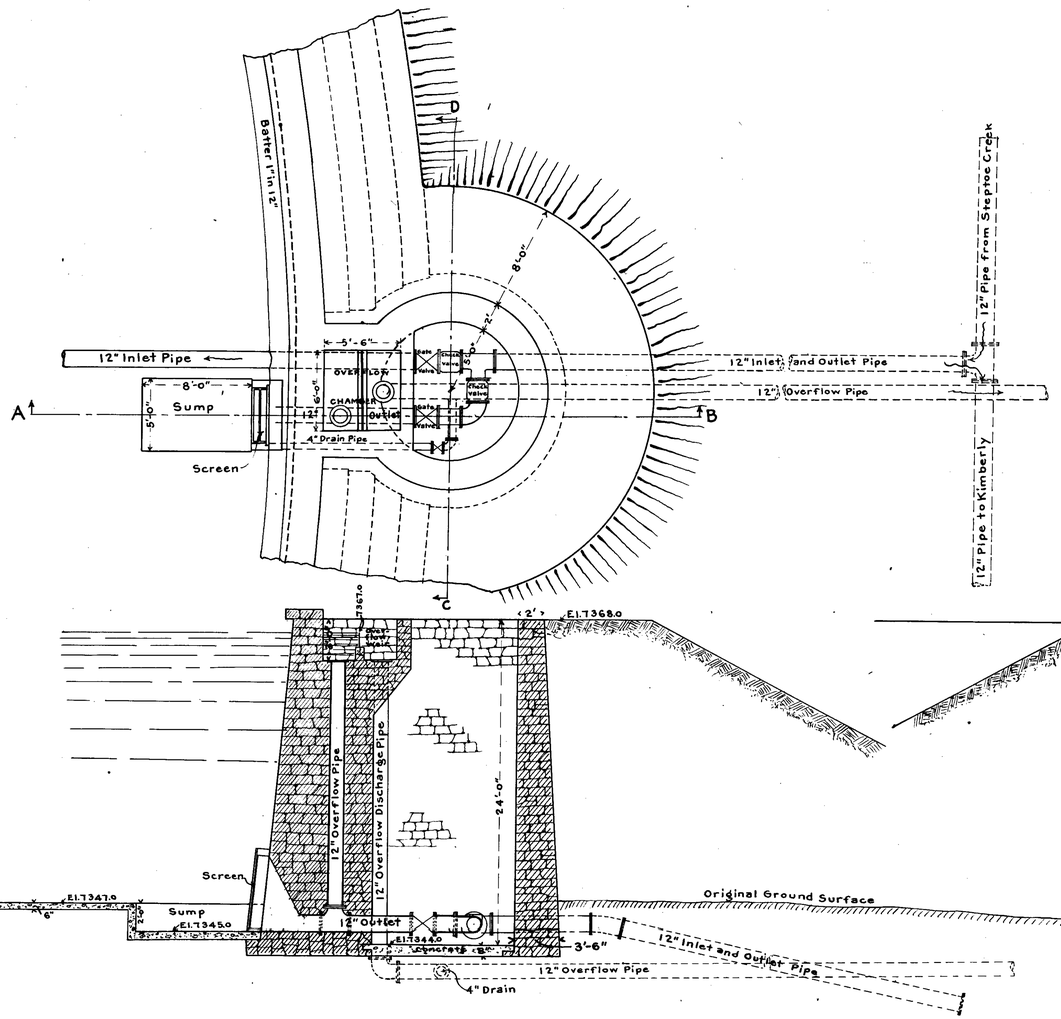

SECTION THROUGH A-B

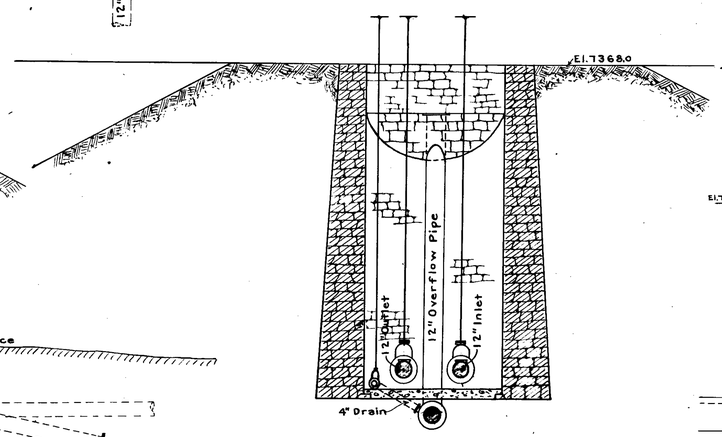

SECTION THROUGH C-D

SUPERSTRUCTURE OF GATE CHAMBER



FRONT ELEVATION

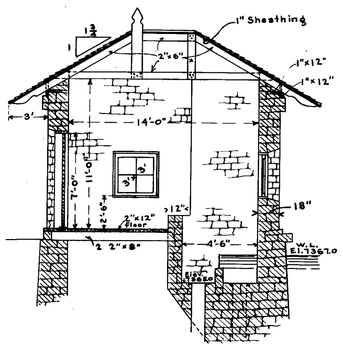

VERTICAL SECTION A-B

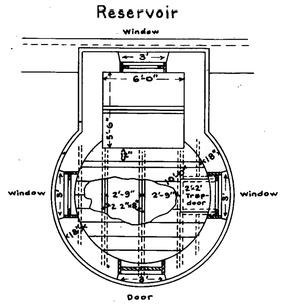

FLOOR PLAN

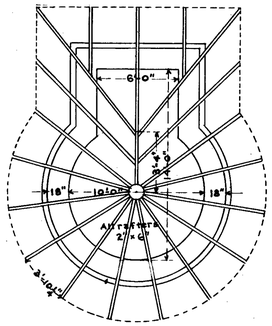

ROOF FRAMING PLAN