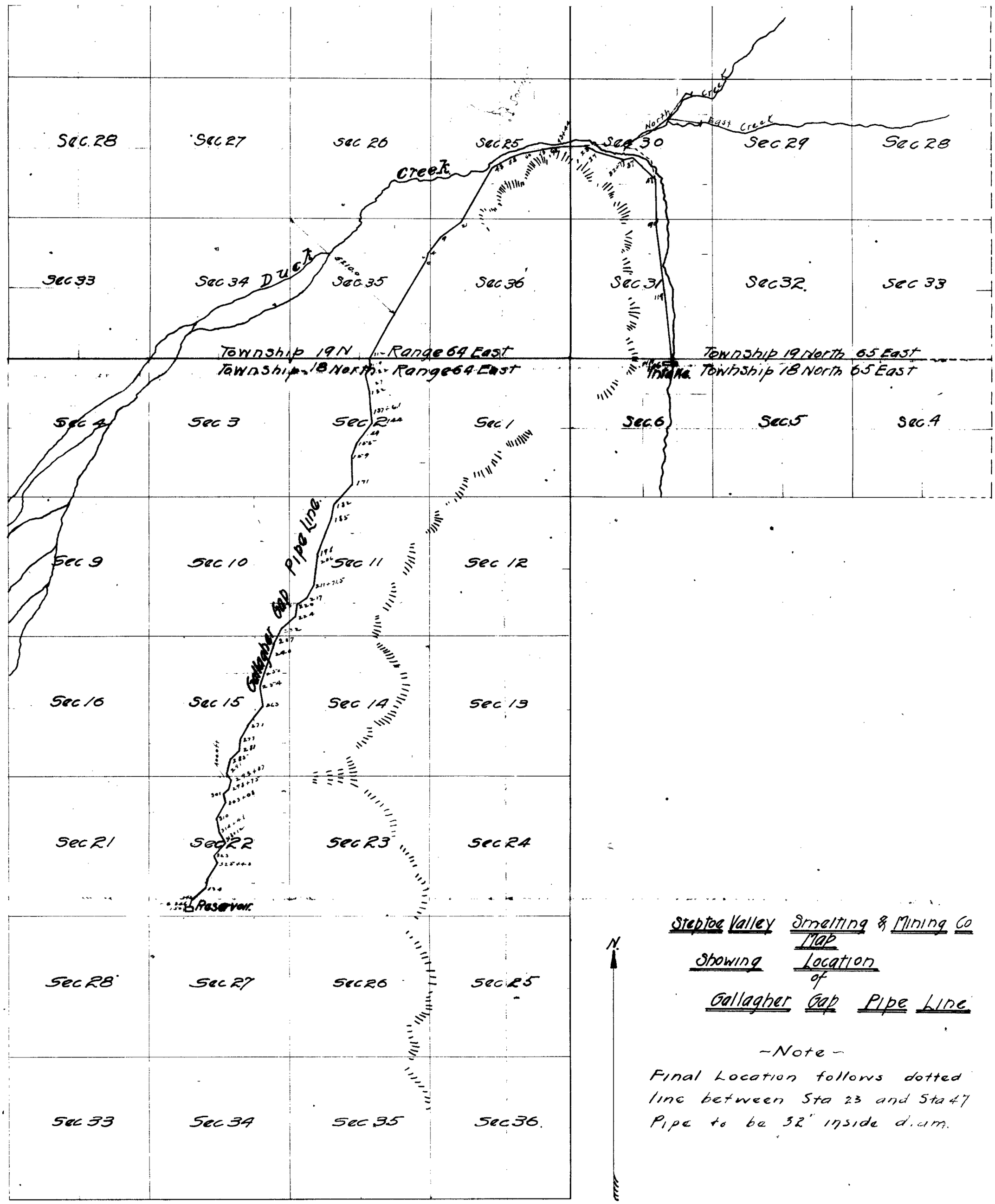

Steptoe Valley Smelting & Mining Co
Map
Showing Location
of
Gallagher Gap Pipe Line

~Note~

Final Location follows dotted line between Sta 23 and Sta 47
Pipe to be 32" inside diam.

533
534 132

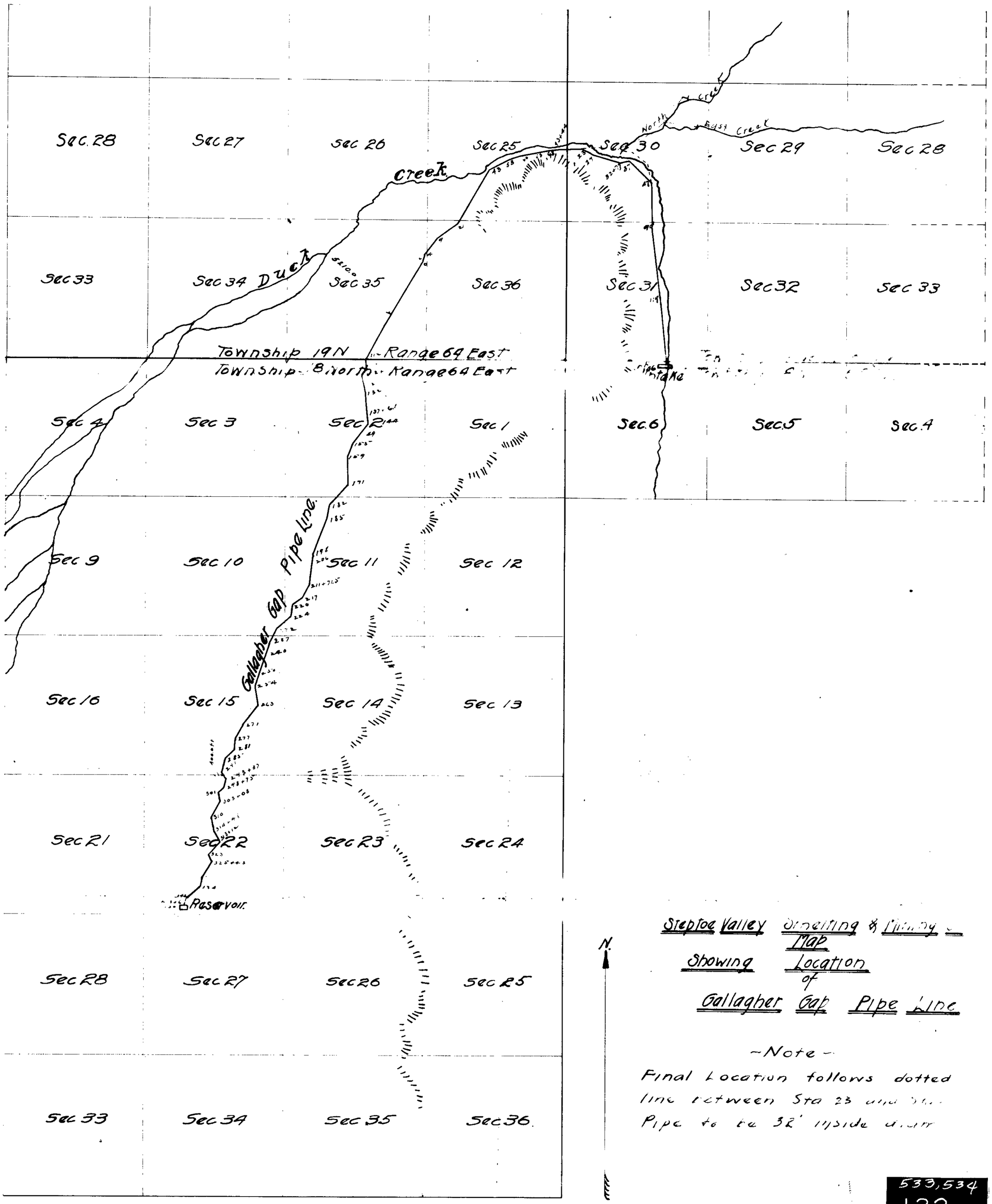

Steptoe Valley Irrigating & Mining Co.
Map
Showing Location of
Gallagher Gap Pipe Line

~Note~

Final Location follows dotted line between Sta 23 and [illegible]
Pipe to be 32" inside diam

533,534
132

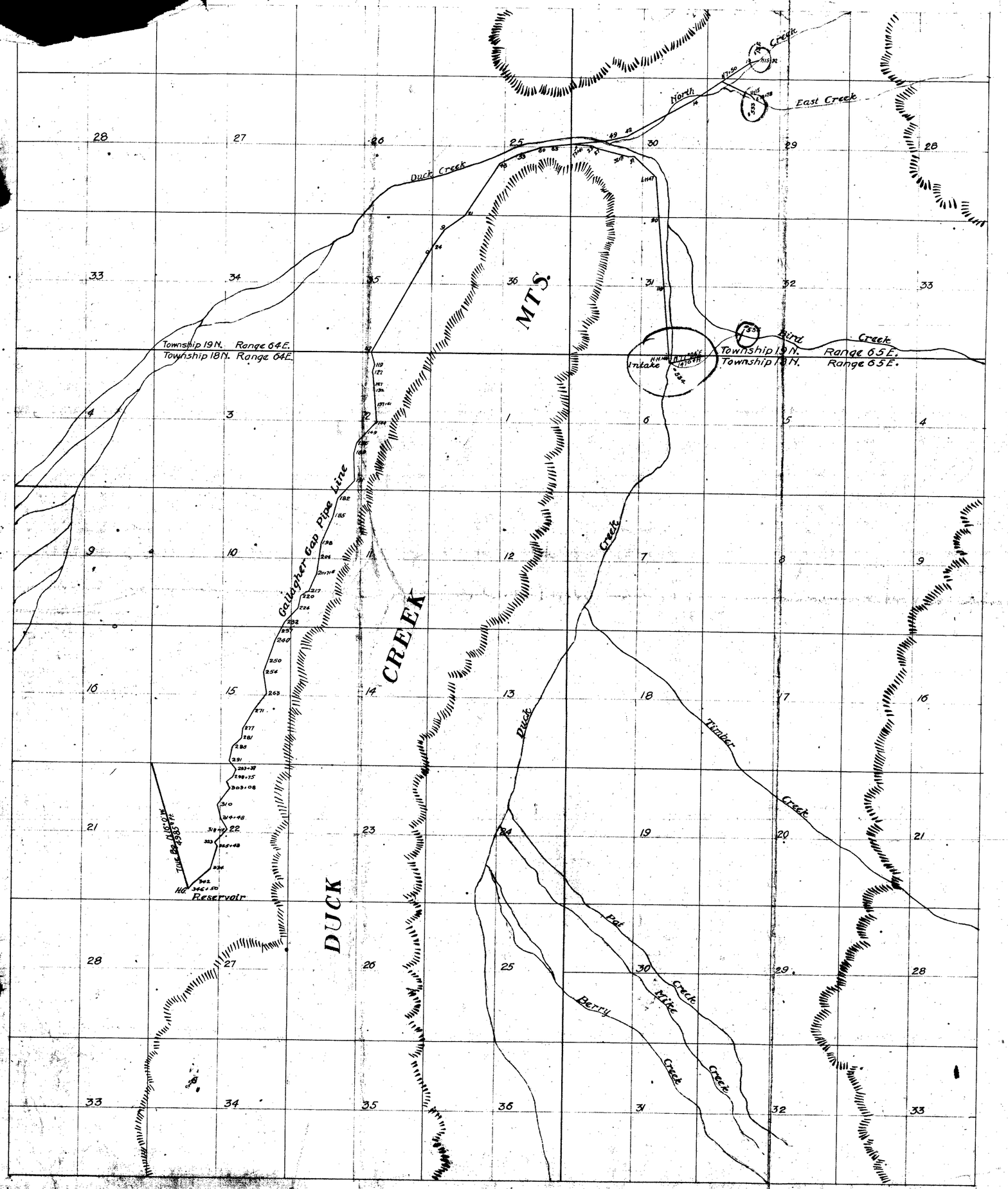

Steptoe Valley Smelting & Mining Co.
Map Showing Location of
Gallagher Gap Pipe Line
Scale 1in. = 2000ft.