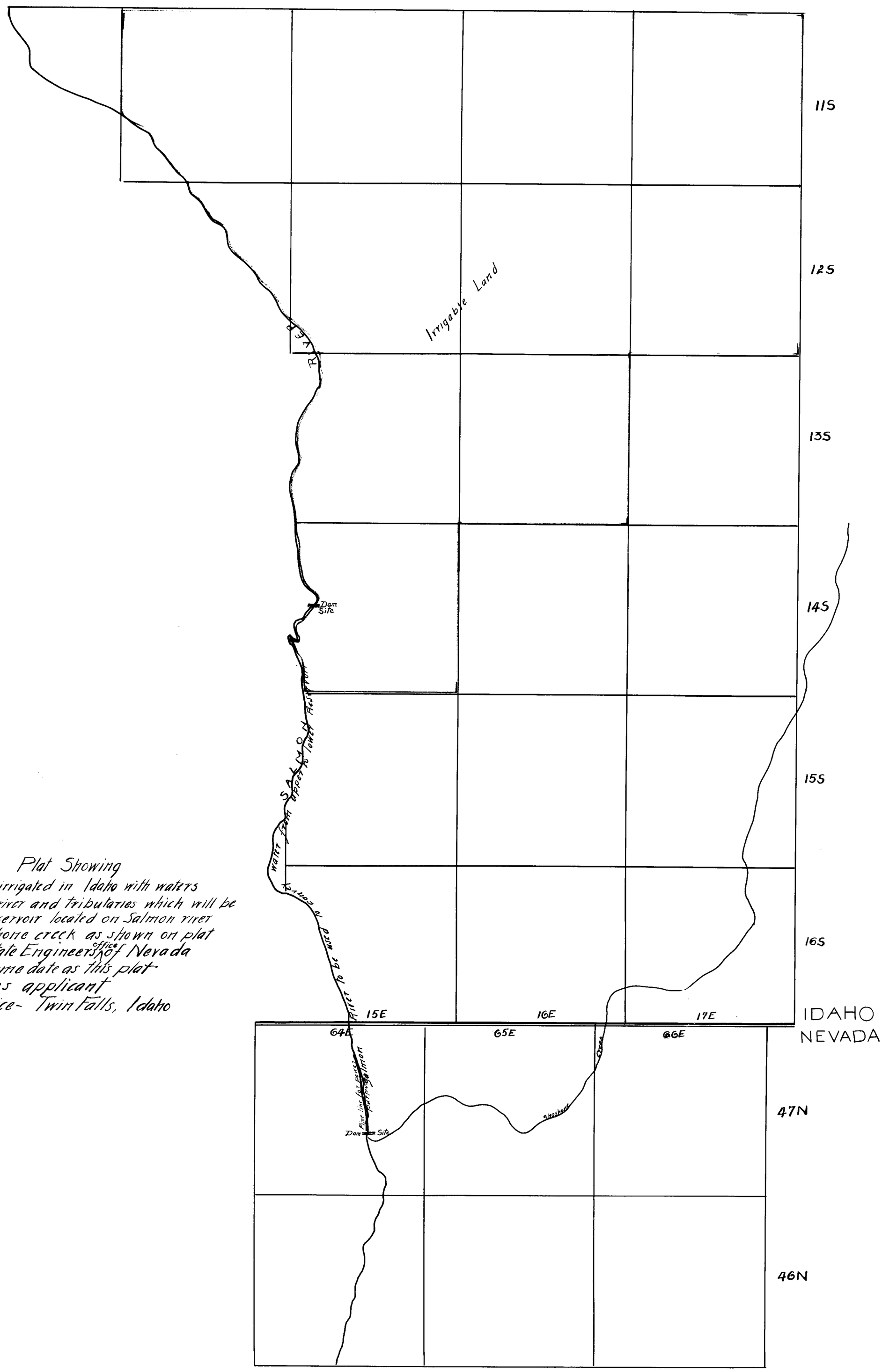

Plat Showing
Land to be irrigated in Idaho with waters of Salmon river and tributaries which will be stored in reservoir located on Salmon river and Shoshone creek as shown on plat filed in State Engineers office of Nevada bearing same date as this plat
J E Hayes applicant
Post Office- Twin Falls, Idaho

No. 116

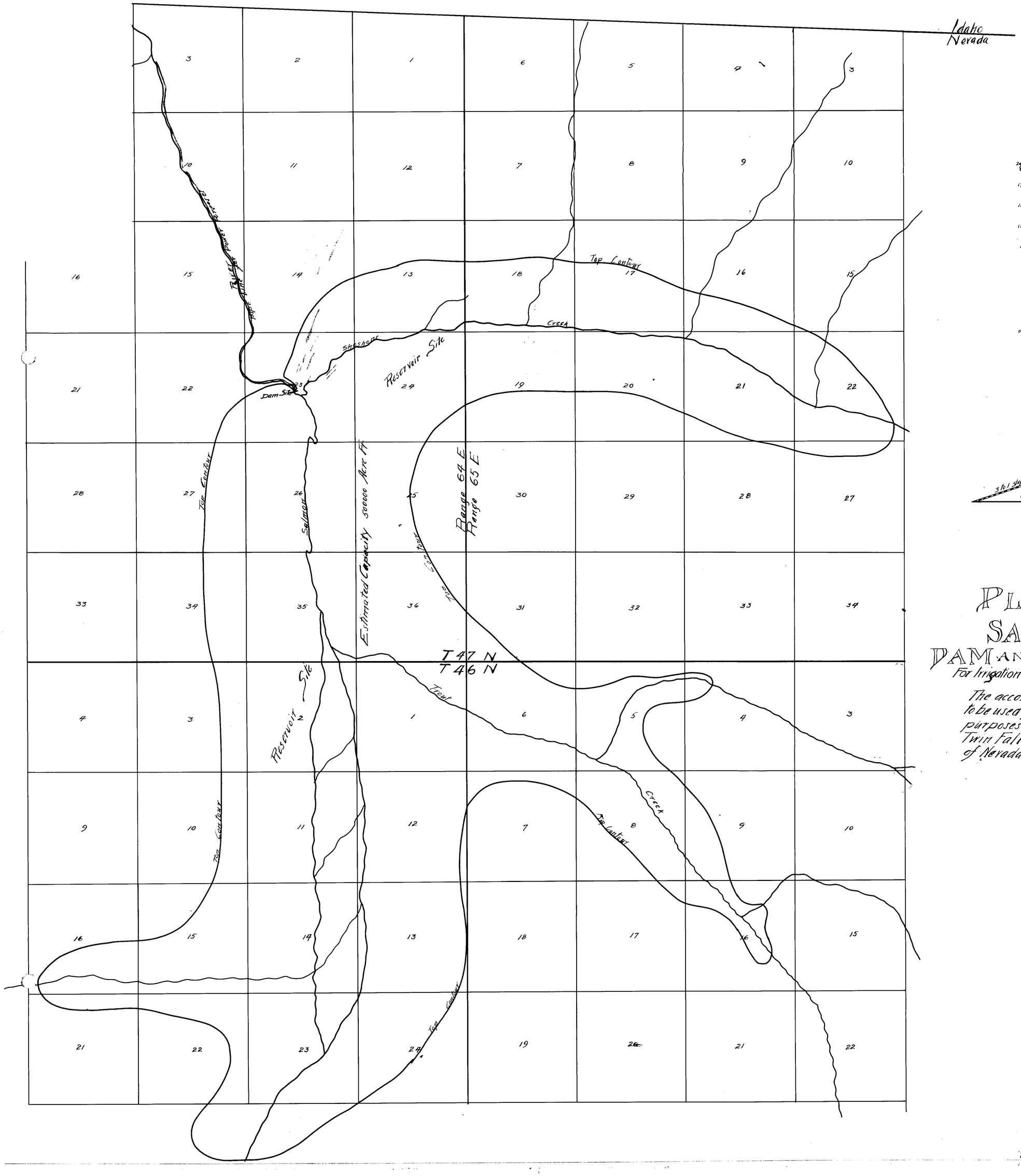

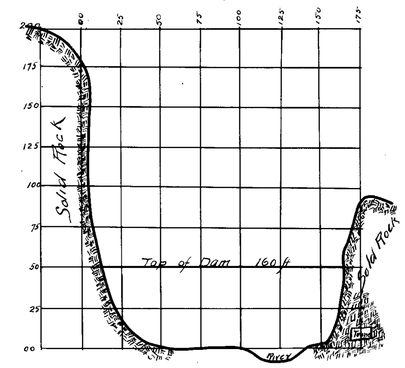

Cross section of Dam Site

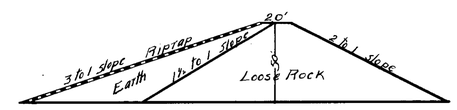

Contains 37600 cu yds loose rock and earth
Cross Section of Dam 50 ft high

PLAT SHOWING SALMON RIVER DAM AND RESERVOIR-SITE.

For Irrigation and Power Purposes.

Scale 2000 ft = 1 inch

The accompanying plat showing dam and reservoir to be used for storing water for irrigation and power purposes was filed by the applicant J.E. Hayes of Twin Falls, Idaho in the office of the State Engineer of Nevada this 4th day of June 1906.

#116

116

116