CULTURAL MAP TABULATION FOR PERMIT No. 75854						
SECTION	SUBDIVISION	TOWNSHIP	RANGE	CULTIVATED ACREAGE	DESCRIPTION OF CULTURE	DATE OF FIRST CULTURE
32	W1/2 SW1/4 SE1/4	4 S.	70 E.	5.00	PASTURE/GRASS	

SITUATED WITHIN THE SE1/4 OF SEC. 32, T. 4 S., R. 70 E., M.D.M., LINCOLN COUNTY, NEVADA

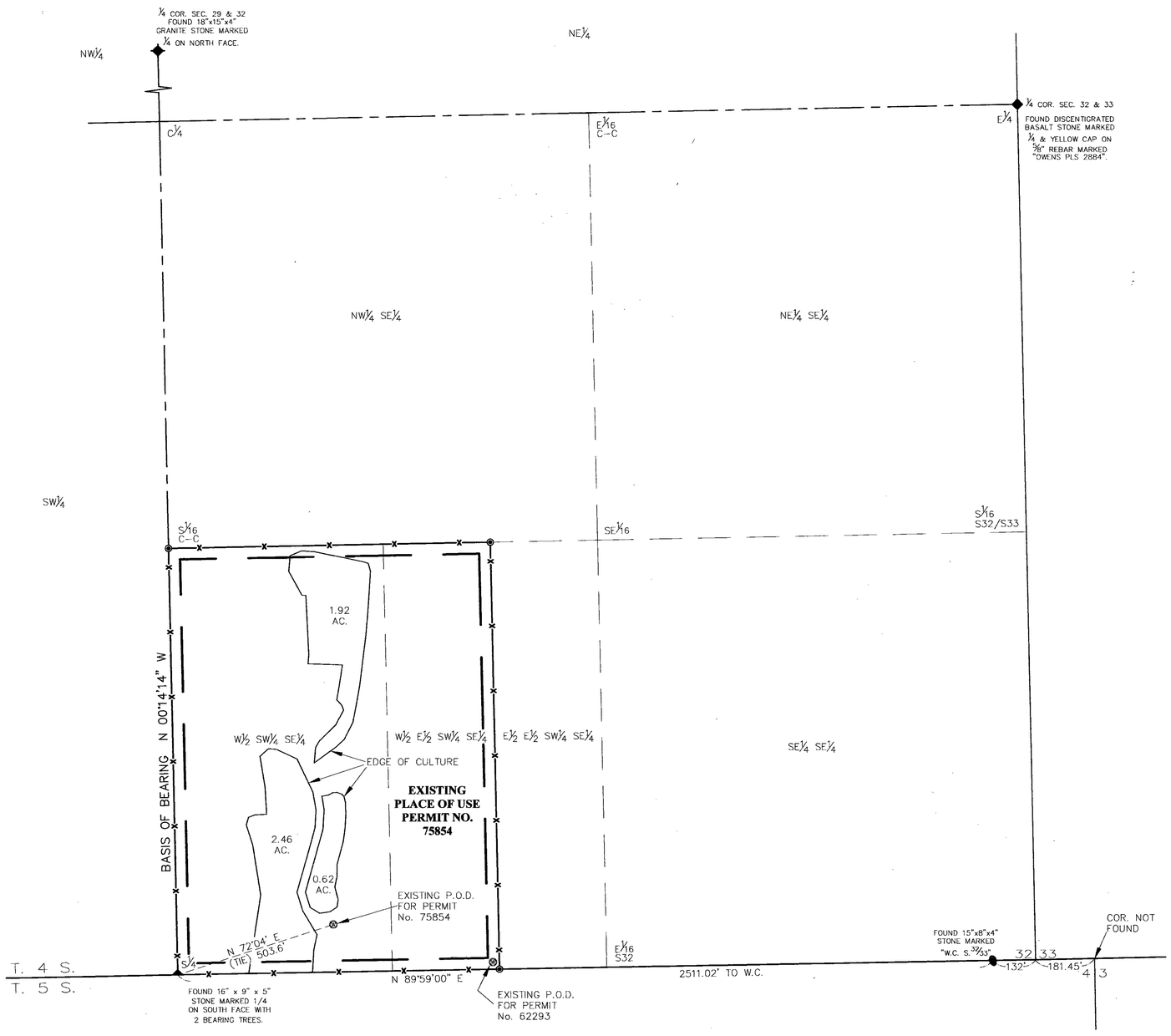

SURVEYOR'S AFFIDAVIT

STATE OF NEVADA }
} S.S.
COUNTY OF CLARK}

I, James J. Owens, being first duly sworn, depose and say that this map, consisting of 2 sheets, numbered from 1 to 2, inclusive, has been correctly drawn to the designated scale from filed notes of a survey made by me, or under my supervision and direction, on August 13, 2008, that it truly and correctly represents the proposed location and extent of the works used to divert water from an underground source in Lincoln County, Nevada by The Harold E. Wittwer and Annita Wittwer Revocable Trust, the location, size of the diverting channel or other conduit, location and description of all measuring devices, the location and extent, of lands owner or controlled by the applicant upon which water applied for under Permit No. 75854 is used, together with the area and kind of culture in each 40-acre subdivision, and the location and names of all other works or streams which are crossed by or connected with said works are fully and correctly designated thereon.

James J. Owens
James J. Owens, State Water Right Surveyor No. 1081
Professional Land Surveyor Nevada Certificate No. 2884
Expires: December 31, 2009

PROFESSIONAL LAND SURVEYOR STATE OF NEVADA
JAMES J. OWENS
Exp: 12-31-09
No. 2884
8/20/2008

Subscribed and sworn to before me this 20th day of August, 2008.

T. Lance Leavitt
T. Lance Leavitt
Notary Public in and for Clark County, State of Nevada.

My commission expires on the 1st day of December, 2010.

T. LANCE LEAVITT
Notary Public-State of Nevada
APPT. No. 02-75851
My Appt. Expires December 01, 2010

BASIS OF BEARING

The Basis of Bearing is from the South Corner Section 32 to the North Corner Section 32, T. 4 S., R. 70 E., M. D. M. and bears N 00°14'14" W. Recorded in the Official Records of Lincoln County Recorder, in Plat Book B, Page 474.

LEGEND

- W.C. = STONE WITNESS CORNER
- = FOUND ORIGINAL G.L.O. SET STONE FOR 1/4 SEC. COR., UNLESS OTHERWISE NOTED.
- = EXISTING WELL
- AC = ACRE
- = PROPERTY CORNER – FD. YELLOW CAP ON 5/8" REBAR MARKED "OWENS PLS 2884"
- —x— = BARBED WIRE FENCE ON PROPERTY LINE

NORTH

200 0 100 200 400
(IN FEET)
1 inch = 200 ft.

75854 CERTIFICATE NO. 17719 ISSUED 9-15-10

THE OWENS SURVEYING OUTFIT, INC.
Water Right, Mineral & Land Surveying throughout the West
P.O. Box 1330
650 HARDY WAY SUITE 209
MESQUITE, NV 89024
(702) 346-2930

LC-299
WR MAP
TLL

STATE ENGINEER'S USE

FILED
NOV 04 2009
STATE ENGINEER'S OFFICE

2009 AUG 25 PM 2:15

MAP TO ACCOMPANY PROOF OF BENEFICIAL USE UNDER PERMIT NO. 75854

FOR: Irrigation Purpose
BY: The 1999 Harold E. & Annita Wittwer Revocable Trust
FROM: Underground Source
IN: Lincoln County, Nevada

75854

SITUATED WITHIN THE SE1/4 OF SEC. 32,
T. 4 S., R. 70 E., M.D.M., LINCOLN COUNTY, NEVADA

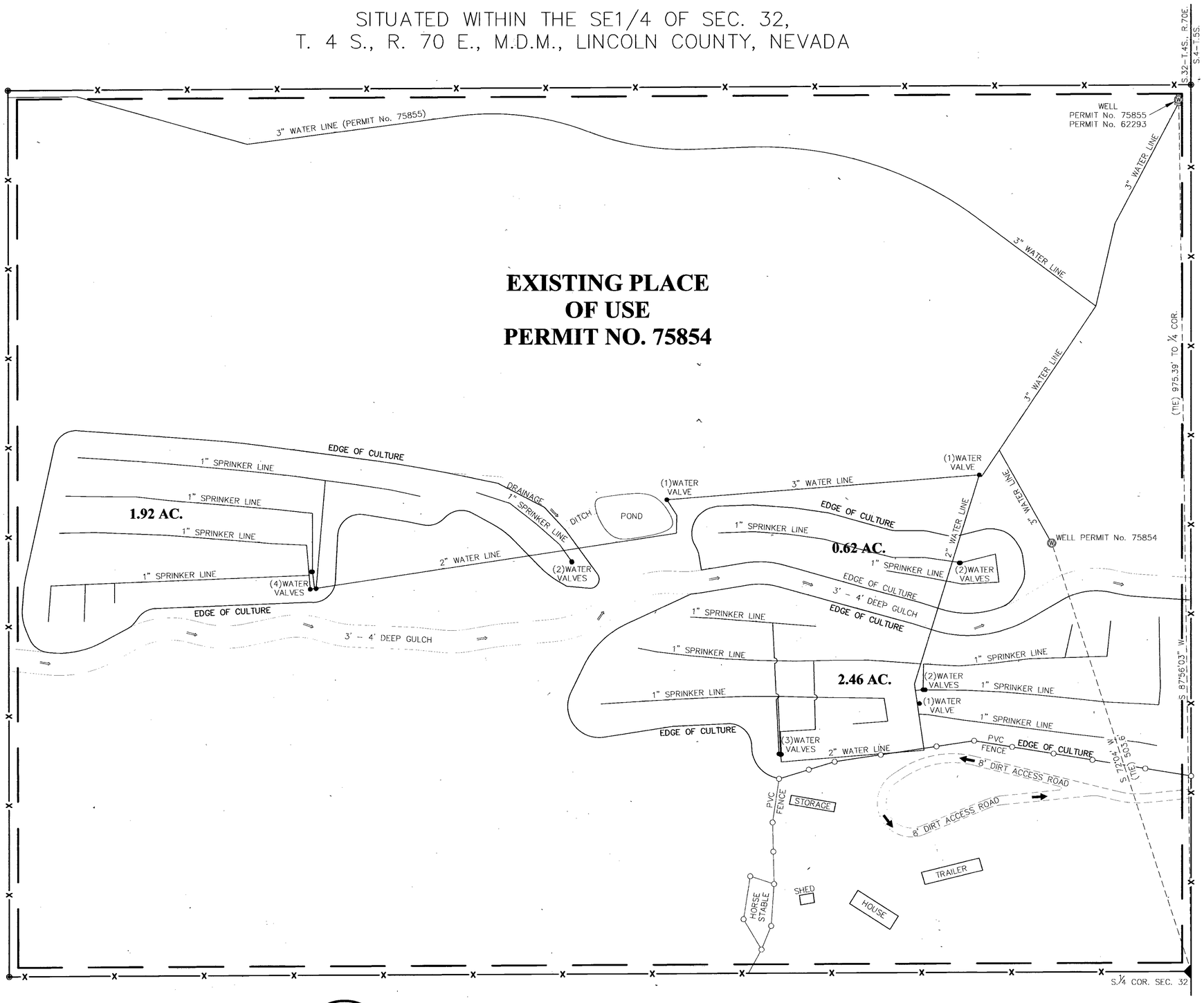



LC-299
WR MAP
TLL

STATE ENGINEER'S USE

FILED
NOV 04 2009
STATE ENGINEER'S OFFICE

2009 AUG 25 PM 2:15

THE OWENS SURVEYING OUTFIT, INC.
Water Right, Mineral & Land Surveying throughout the West
P.O. Box 1330
650 HARDY WAY SUITE 209
MESQUITE, NV 89024
(702) 346-2930

MAP TO ACCOMPANY PROOF OF BENEFICIAL USE UNDER PERMIT NO. 75854

FOR: Irrigation Purpose
BY: The 1999 Harold E. & Annita Wittwer Revocable Trust
FROM: Underground Source
IN: Lincoln County, Nevada

75854