NORTH

PROPOSED PLACE OF USE AND POINTS OF DIVERSION
T.12N., R.20E., M.D.B.& M. SECTIONS 2 & 11

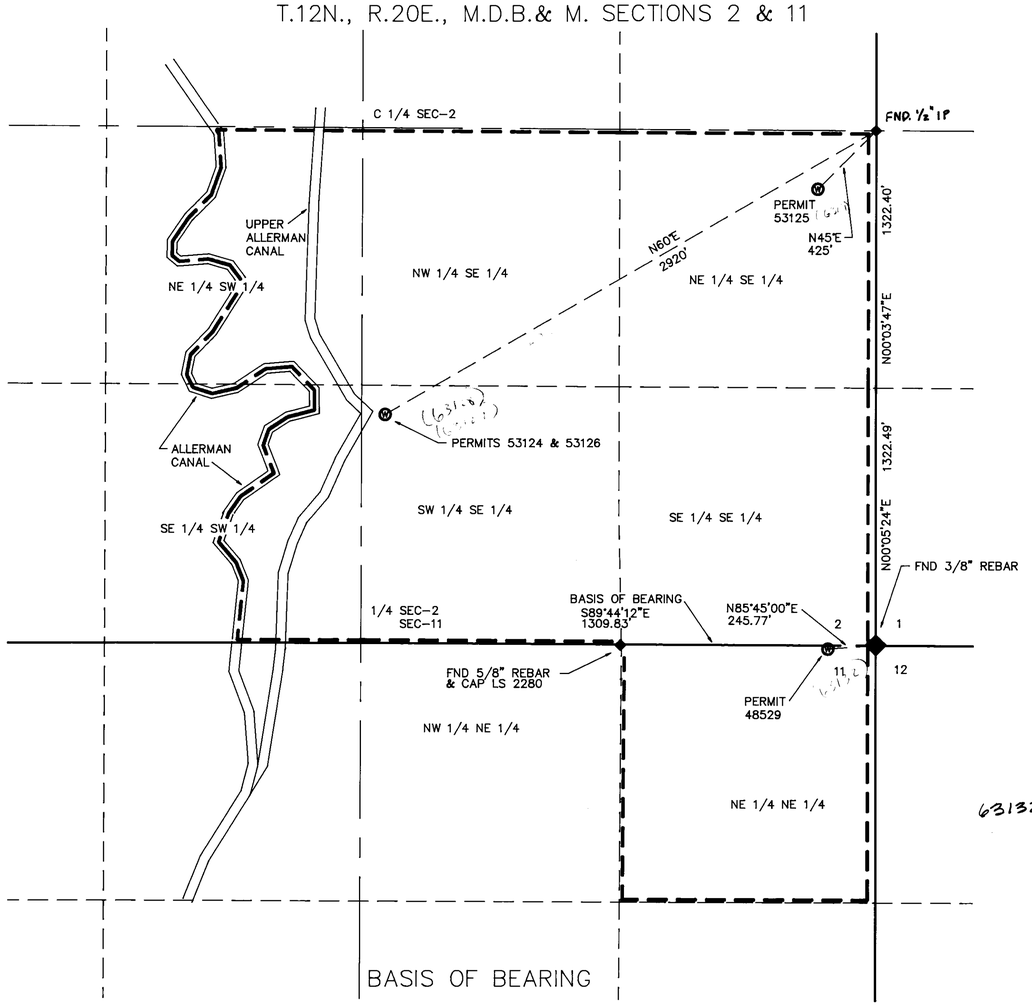

63132 CERTIFICATE NO. 16585 ISSUED 10.10.05

BASIS OF BEARING

THE SOUTH LINE OF THE SOUTHEAST 1/4 SOUTHEAST 1/4 OF SECTION 2 T.12 N.,R.20 E.,M.D.B.& M. AS SHOWN ON THE RECORD OF SURVEY RECORDED AS DOCUMENT NO. 391147 OF THE DOUGLAS COUNTY RECORDER'S OFFICE (N.89°44'12"W.).

PROPOSED PLACE OF USE — — — — — —

STATE OF NEVADA)
)SS.
COUNTY OF DOUGLAS)

I, B.J. VASEY, BEING FIRST DULY SWORN, DEPOSE AND SAY THAT THIS MAP, CONSISTING OF TWO SHEETS, NUMBERED 1 OF 2 AND 2 OF 2, INCLUSIVE, HAS BEEN CORRECTLY DRAWN TO THE DESIGNATED SCALE FROM FIELD NOTES OF A SURVEY MADE BY ME, OR UNDER MY SUPERVISION AND DIRECTION, BETWEEN APRIL 2, 1997, AND MAY 16, 1997; THAT IT TRULY AND CORRECTLY REPRESENTS THE PROPOSED LOCATION AND EXTENT OF THE WORKS USED TO DIVERT WATER FROM AN UNDERGROUND SOURCE IN DOUGLAS COUNTY, NEVADA, BY DAVID A. WILLIAMS AND MARK D. WILLIAMS FOR INDUSTRIAL QUASI-MUNICIPAL COMMERCIAL AND DOMESTIC PURPOSES; THAT THE POINT OF DIVERSIONS, THE LOCATIONS AND SIZES OF THE DIVERTING CHANNELS OR OTHER CONDUITS, THE PLACE AND MANNER OF USE, AND THE LOCATIONS AND NAMES OF ALL OTHER WORKS OR STREAMS WHICH ARE CROSSED BY OR CONNECTED WITH THE SAID WORKS, ARE FULLY AND CORRECTLY DESIGNATED THEREON.

B J Vasey
B. J. VASEY, P.E., P.L.S.
STATE WATER RIGHT SURVEYOR NO. 306

SUBSCRIBED AND SWORN TO BEFORE ME
THIS 20th DAY OF May, 1997.
Karen Leet
NOTARY PUBLIC IN AND FOR Douglas COUNTY.
MY COMMISSION EXPRIES 8/27/98.

KAREN LEET
Notary Public — Nevada
Douglas County

PROFESSIONAL LAND SURVEYOR - STATE OF NEVADA
BENNETT J VASEY
No. 1586
20 MAY97

GRAPHIC SCALE
400 0 200 400 800 1600
(IN FEET)
1 inch = 400 ft.

STATE ENGINEER'S USE

63094
FILED
MAY 20 1997
STATE ENGINEER'S OFFICE

MAP
TO SUPPORT APPLICATIONS
TO CHANGE THE POINT OF DIVERSION
AND
PLACE OF USE FOR
A PORTION OF PERMIT 20556 – CERTIFICATE 5973
PERMITS 40442, 48529,
53124, 53125, 53126, 57673, 57674, & 57675
FOR
INDUSTRIAL, QUASI-MUNICIPAL, COMMERCIAL, AND DOMESTIC PURPOSES
BY
DAVID A. WILLIAMS AND MARK D. WILLIAMS
FROM AN UNDERGROUND SOURCE
IN DOUGLAS COUNTY, NEVADA

Berryman & Henigar
Vasey Engineering
1478b 4th Street
Minden, Nevada 89423
702-782-2382 fax 702/782-7051

PLOT 1:1 (0.5,0.4) 24X36 40040.02 WRMAP.DWG RDF 5/97

74279 65107 63132 63131 63130 63129 63128 63096 63095 63094

EXISTING PLACE OF USE
SECTION 2
T.12N., R.20E., M.D.B.& M.

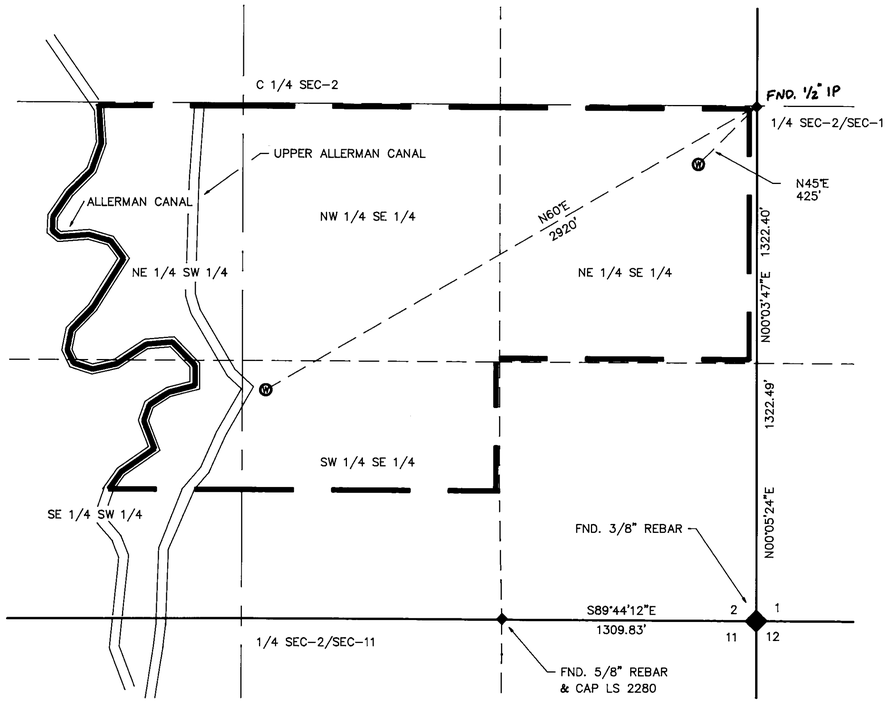

PERMITS 53124, 53125, & 53125

NORTH

SHEET 2 OF 2

EXISTING PLACE OF USE
SECTION 2
T.12N., R.20E., M.D.B.& M.

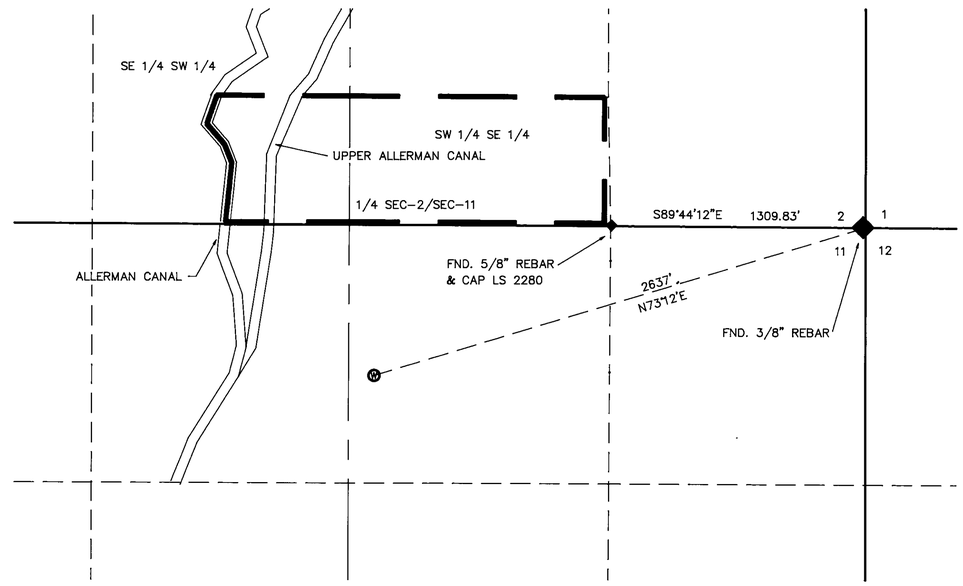

PERMIT 20556 & CERTIFICATE 5973

EXISTING PLACE OF USE
SE 1/4 SE 1/4 OF SECTION 2
T.12N., R.20E., M.D.B.& M.

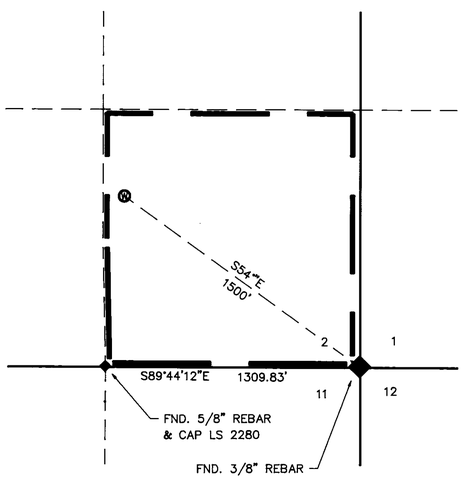

PERMITS 57673, 57674, & 57675

EXISTING PLACE OF USE
NE 1/4 NE 1/4 OF SECTION 11
T.12N., R.20E., M.D.B.& M.

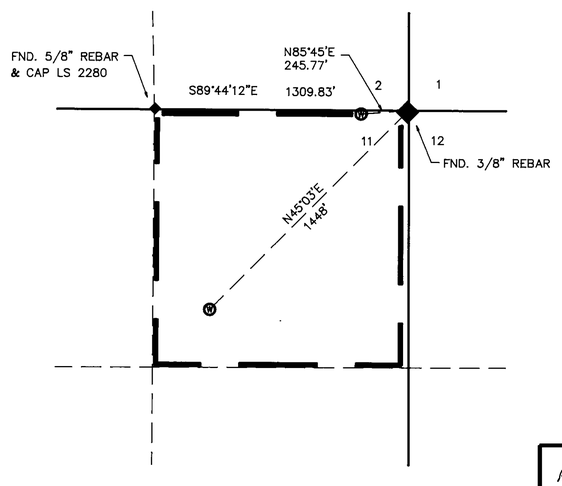

PERMITS 48529, & 40442

EXISTING PLACE OF USE

BENNETT J. VASEY
No. 1586
PROFESSIONAL LAND SURVEYOR
STATE OF NEVADA
20 MAY 97

BASIS OF BEARING

THE SOUTH LINE OF THE SOUTHEAST 1/4 SOUTHEAST 1/4 OF SECTION 2
T.12 N.,R.20 E.,M.D.B.& M. AS SHOWN ON
THE RECORD OF SURVEY RECORDED AS
DOCUMENT NO. 391147 OF THE DOUGLAS COUNTY
RECORDER'S OFFICE (N.89°44'12"W.).

GRAPHIC SCALE

400 0 200 400 800 1600

(IN FEET)
1 inch = 400 ft.

STATE ENGINEER'S USE

KE 5/21/97 Existing POU refers to Permits 53124, 53125, and 53126.

FILED
MAY 20 1997
STATE ENGINEER'S OFFICE

MAP
TO SUPPORT APPLICATIONS
TO CHANGE THE POINT OF DIVERSION
AND
PLACE OF USE FOR
A PORTION OF PERMIT 20556 -- CERTIFICATE 5973
PERMITS 40442, 48529,
53124, 53125, 53126, 57673, 57674, & 57675
FOR
INDUSTRIAL, QUASI-MUNICIPAL, COMMERCIAL, AND DOMESTIC PURPOSES
BY
DAVID A. WILLIAMS AND MARK D. WILLIAMS
FROM AN UNDERGROUND SOURCE
IN DOUGLAS COUNTY, NEVADA

Berryman & Henigar
Vasey Engineering
1478b 4th Street
Minden, Nevada 89423
702-782-2382 fax 702/782-7051

PLOT 1:1 (0.5,0.4) 24X36 40040.02 WRMAP2.DWG RDF 5/97

74279 65107 63132 63131 63130 63129 63128 63096 63095 63094