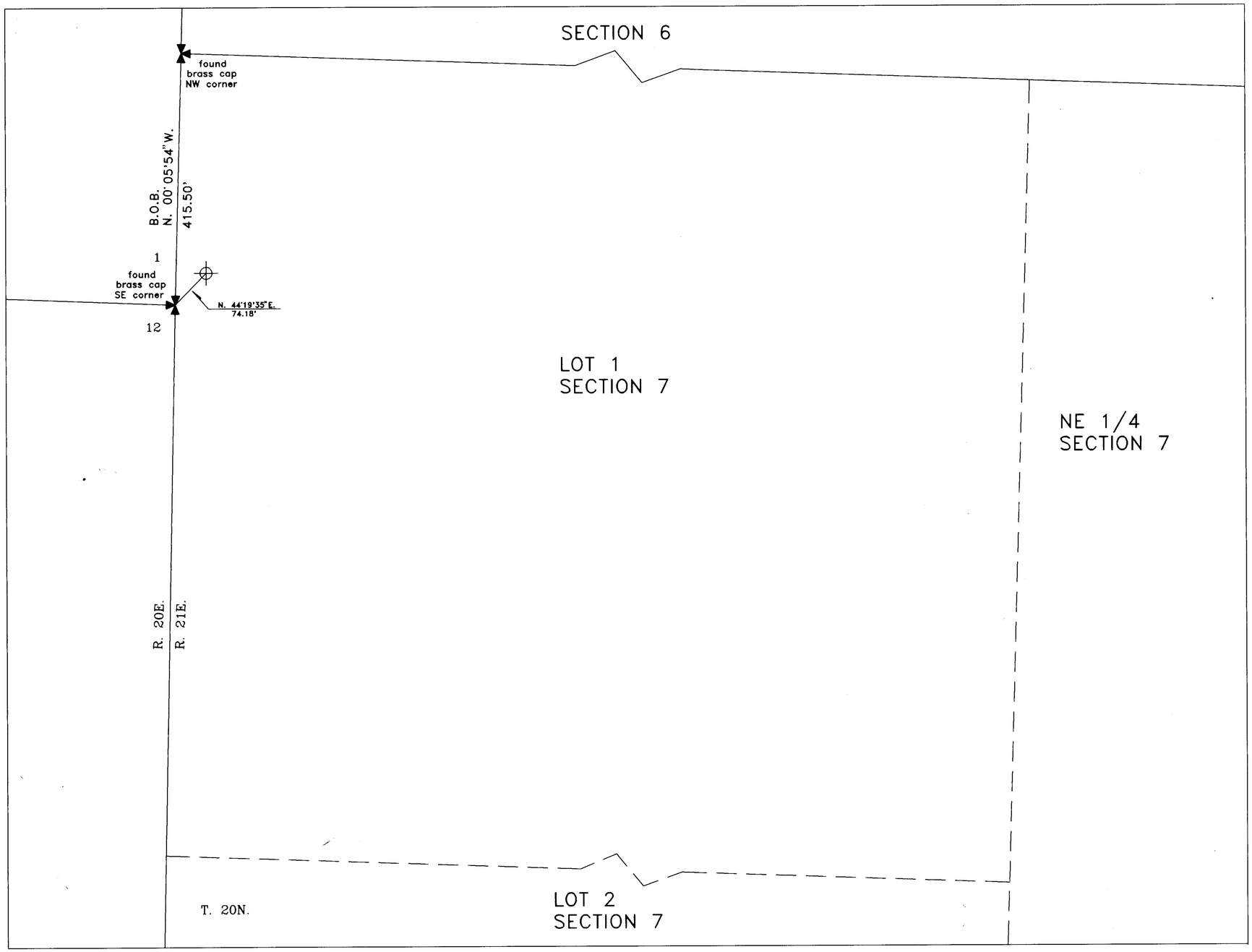

STATE OF NEVADA

COUNTY OF WASHOE

I, JOHN M. COLLINS, BEING FIRST DULY SWORN, DEPOSE AND SAY THAT THIS MAP, CONSISTING OF ONE (1) SHEET/S HAS BEEN CORRECTLY DRAWN TO THE DESIGNATED SCALE FROM RECORDS FILED IN THE OFFICE OF THE STATE ENGINEER AND FROM FIELD NOTES MADE BY ME OR UNDER MY DIRECTION, ON THE 25TH DAY OF AUGUST, 1994, THAT IT TRULY AND CORRECTLY REPRESENTS THE PROPOSED LOCATION USED TO DIVERT WATER FROM AN UNDERGROUND SOURCE, IN WASHOE COUNTY, BY WASHOE COUNTY, FOR MUNICIPAL PURPOSES, THAT THE PROPOSED POINT OF DIVERSION, AND THE BOUNDARY OF ALL LANDS, SHOWING BY 40 ACRE SUBDIVISION ARE FULLY AND CORRECTLY DESIGNATED THEREON.

JOHN M. COLLINS
STATE WATER RIGHT SURVEYOR
NE 683

SUBSCRIBED AND SWORN TO BEFORE ME THIS 25 DAY OF October, 1994
NOTARY PUBLIC IN AND FOR WASHOE COUNTY, NEVADA

NANCY L. BOARDMAN
Notary Public - State of Nevada
Appointment Recorded in Washoe County
MY APPOINTMENT EXPIRES SEPT. 15, 1998

Vicinity Map

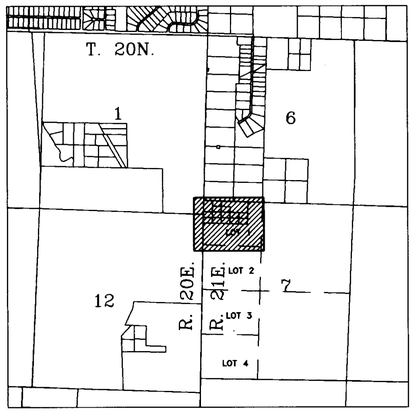

Not to scale

60512 CERTIFICATE NO. 16697 ISSUED 9-29-06
64291 CERTIFICATE NO. 16850 ISSUED 7-31-07

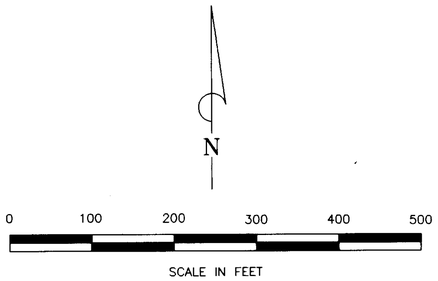

Basis of Bearings:

The west line of the offset section line of lot 1 section 7, T.20N., R.21E., M.D.B.& M. between the NW corner of section 7, T.20N., R.21E., M.D.B.& M., and the SE corner of section 1, T.20N., R.20E., M.D.B.& M. bearing N. 00° 05'54"W., per Record of Survey #1553, Recorded as document #805251 on July 15, 1982, official records of Washoe County.

FILED
OCT 25 1994
STATE ENGINEER'S OFFICE

60512

MAP

TO ACCOMPANY APPLICATION 60512 TO CHANGE THE POINT OF DIVERSION, PLACE OF USE AND MANNER OF USE OF WATER HERETOFORE APPROPRIATED UNDER PERMIT 55813 BY WASHOE COUNTY FOR MUNICIPAL PURPOSES FROM AN UNDERGROUND SOURCE

WASHOE COUNTY NEVADA

7365073649 72272 72271 67944 64291 64290 64241 '94 OCT 25 P4:37 64240 64239 60512