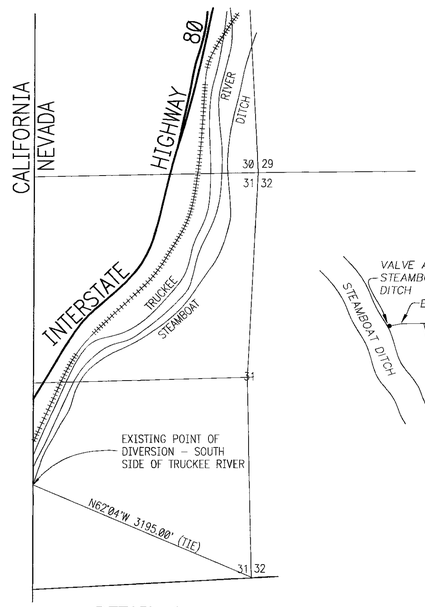

DETAIL 1
PROPOSED POINT OF DIVERSION
NO SCALE

LOCATION OF POINT OF DIVERSION WAS TAKEN FROM APPLICATION NO. 46360 PREPARED BY SIERRA PACIFIC POWER COMPANY.

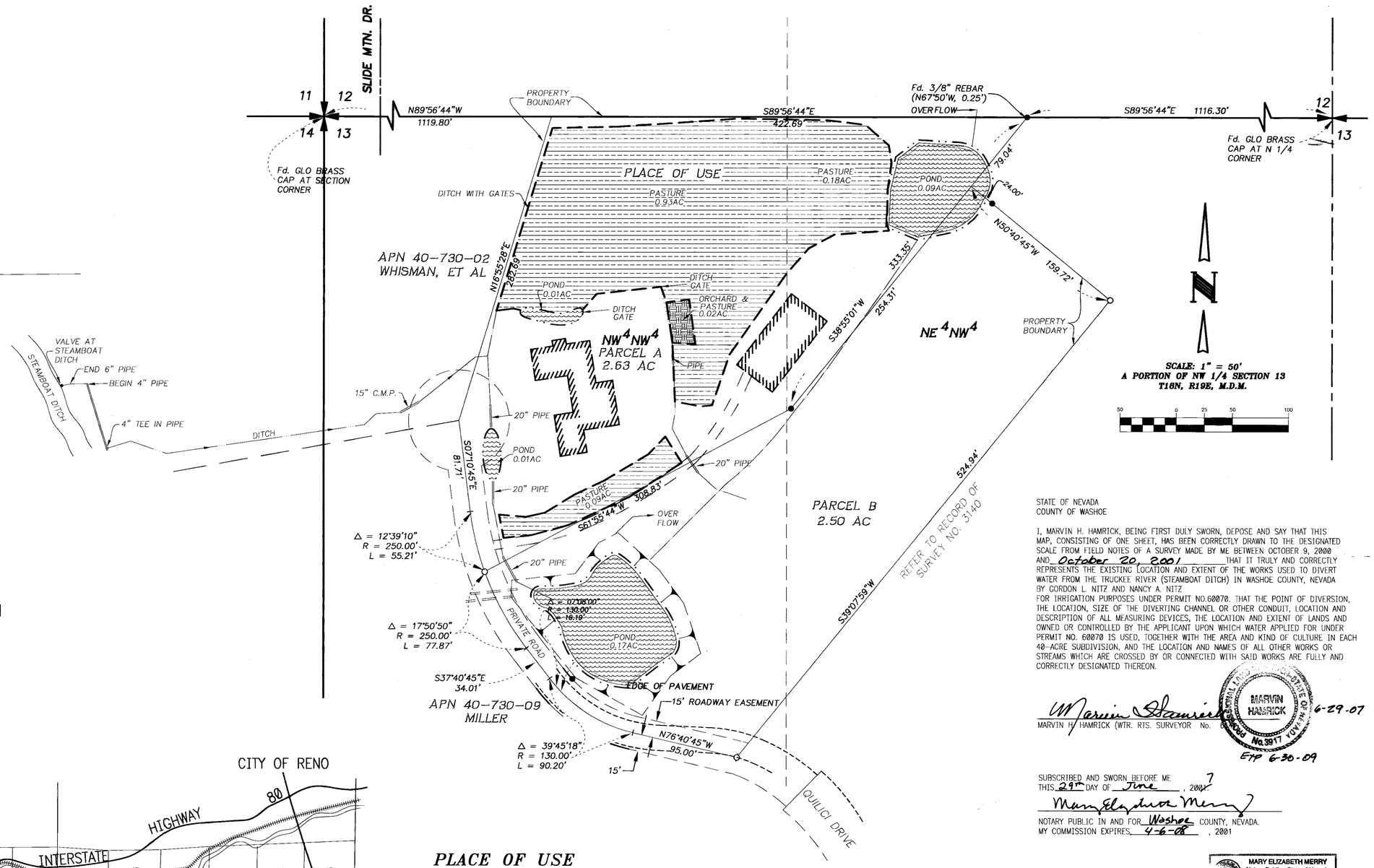

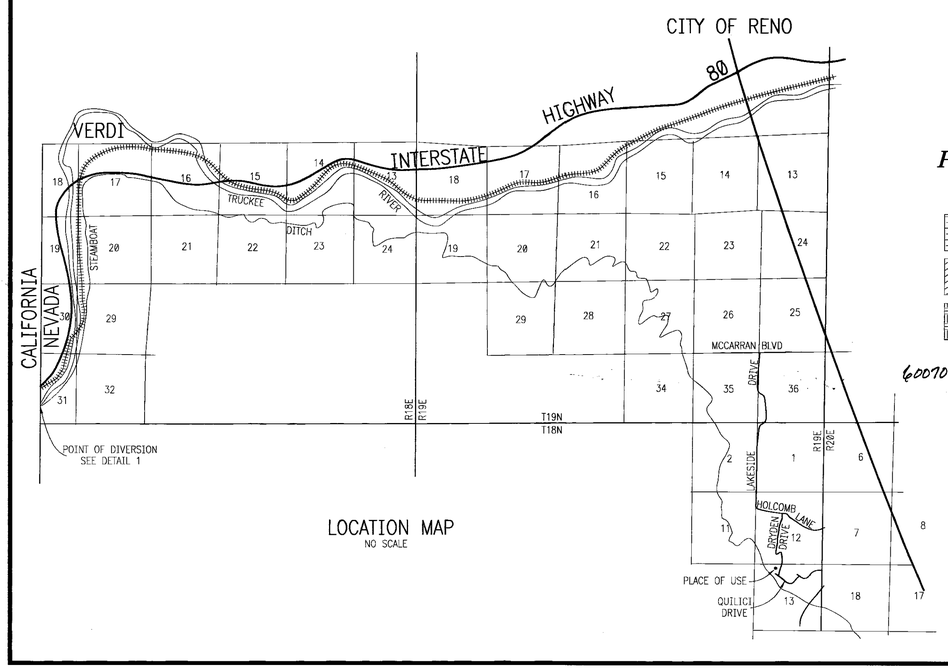

LOCATION MAP
NO SCALE

PLACE OF USE LEGEND

- PASTURE 1.20 ACRES
- POND 0.28 ACRES
- ORCHARD & PASTURE 0.02 ACRES

CULTURAL MAP TABULATION

SECTION	SUBDIVISION	TOWNSHIP	RANGE	CULTIVATED ACREAGE	DESCRIPTION OF CULTURE	DATE OF FIRST CULTURE
13	NW 4 NW 4	18	19	1.02	PASTURE	
13	NW 4 NW 4	18	19	0.19	POND	
13	NW 4 NW 4	18	19	0.02	ORCHARD & PASTURE	
13	NE 4 NW 4	18	19	0.18	PASTURE	
13	NE 4 NW 4	18	19	0.09	POND	
TOTAL = 1.50 ACRES						

60070 **CERTIFICATE NO.** 16895 **ISSUED** 10/30/07

STATE OF NEVADA
COUNTY OF WASHOE

I, MARVIN H. HAMRICK, BEING FIRST DULY SWORN, DEPOSE AND SAY THAT THIS MAP, CONSISTING OF ONE SHEET, HAS BEEN CORRECTLY DRAWN TO THE DESIGNATED SCALE FROM FIELD NOTES OF A SURVEY MADE BY ME BETWEEN OCTOBER 9, 2000 AND October 20, 2001 THAT IT TRULY AND CORRECTLY REPRESENTS THE EXISTING LOCATION AND EXTENT OF THE WORKS USED TO DIVERT WATER FROM THE TRUCKEE RIVER (STEAMBOAT DITCH) IN WASHOE COUNTY, NEVADA BY GORDON L. NITZ AND NANCY A. NITZ
FOR IRRIGATION PURPOSES UNDER PERMIT NO.60070. THAT THE POINT OF DIVERSION, THE LOCATION, SIZE OF THE DIVERTING CHANNEL OR OTHER CONDUIT, LOCATION AND DESCRIPTION OF ALL MEASURING DEVICES, THE LOCATION AND EXTENT OF LANDS AND OWNED OR CONTROLLED BY THE APPLICANT UPON WHICH WATER APPLIED FOR UNDER PERMIT NO. 60070 IS USED, TOGETHER WITH THE AREA AND KIND OF CULTURE IN EACH 40-ACRE SUBDIVISION, AND THE LOCATION AND NAMES OF ALL OTHER WORKS OR STREAMS WHICH ARE CROSSED BY OR CONNECTED WITH SAID WORKS ARE FULLY AND CORRECTLY DESIGNATED THEREON.

Marvin H. Hamrick 6-29-07
MARVIN H. HAMRICK (WTR. RTS. SURVEYOR No. 3917)

PROFESSIONAL LAND SURVEYOR MARVIN HAMRICK No. 3917 STATE OF NEVADA
EXP 6-30-09

SUBSCRIBED AND SWORN BEFORE ME THIS 29th DAY OF June, 2007.

Mary Elizabeth Merry
NOTARY PUBLIC IN AND FOR Washoe COUNTY, NEVADA.
MY COMMISSION EXPIRES, 4-6-08, 2001

MARY ELIZABETH MERRY
Notary Public - State of Nevada
Appointment Recorded in Washoe County
No: 00-61809-2 - Expires April 6, 2008

Gray & Associates INC.
CIVIL ENGINEERS • PLANNERS • SURVEYORS
130 Vine Street Reno, Nevada 89503
(775) 329-2911 • (775) 329-6469 Fax • admin@grayassociates.net

STATE ENGINEER'S USE

8/29/07 "PARCEL A" ON MAP CORRESPONDS WITH WASHOE COUNTY APN# 40-730-28 AND "PARCEL B" ON MAP CORRESPONDS WITH WASHOE COUNTY APN # 40-730-33. KAKG
THIS MAP REPLACES THE ORIGINAL MAP RECEIVED ON 11/23/01.

FILED
JUL - 2 2007
STATE ENGINEER'S OFFICE

AMENDED MAP TO ACCOMPANY PROOF OF BENEFICIAL USE
UNDER PERMIT NO. 60070
FOR IRRIGATION PURPOSES
BY
GORDON L. NITZ AND NANCY A. NITZ
FROM THE TRUCKEE RIVER (STEAMBOAT DITCH)

WASHOE COUNTY, NEVADA

SHEET 1 OF 1

60070