62788 62646 62645 62713 62665 62619 62631 62519 62661 62680 62614 61788 61787 62564 62486 62540 62539 62524 62523 62522 62525 62534 62533 62546 62545 62454 62481 62480 62480 62281 62280 62279 62278 62292 62291 62290 62406 62405 62386 62385 62318 62288 62287 62271 62141 62202 62201 62134 62187 62051 62079 61886 61867

62854 Please Use New Map filed under 62879

74197 74201 74202 77124T 78147T 78148T 78150T 78457 78458 78459 78460 78461 78462 78463 78464 79240T 79847T 79850T

Sheet 1 of 1

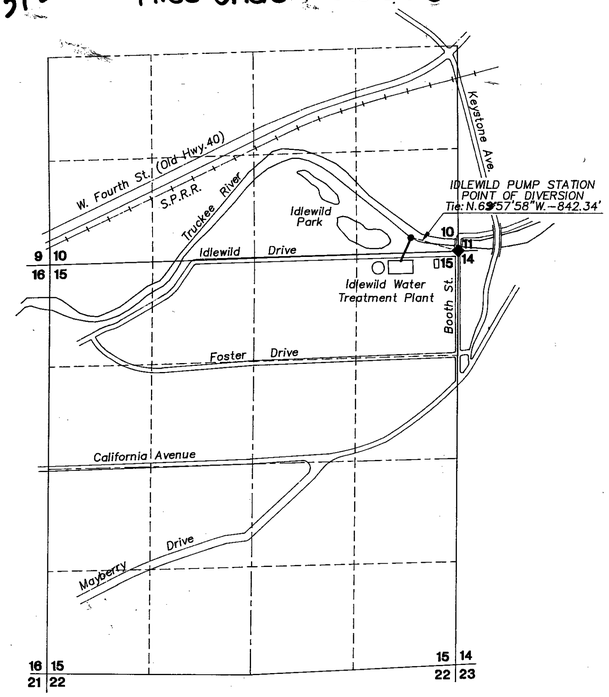

IDLEWILD PUMP STATION POINT OF DIVERSION EXISTING AND PROPOSED

T.19 N., R.19 E., M.D.B.& M.

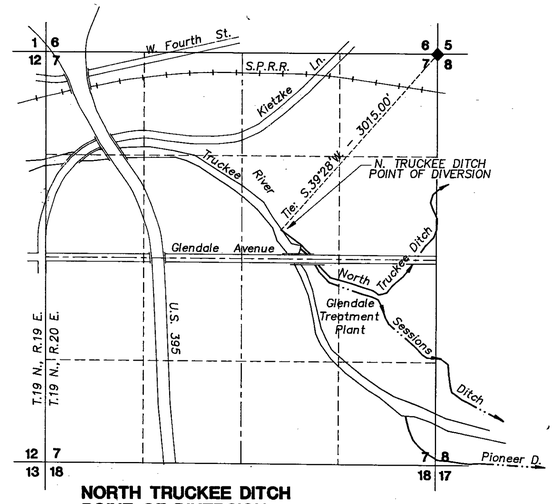

NORTH TRUCKEE DITCH POINT OF DIVERSION EXISTING AND PROPOSED

T.19 N., R.20 E., M.D.B.& M.

NORTH

BASIS OF BEARINGS

Ties to Points of Diversion as indicated within the Orr Ditch Decree

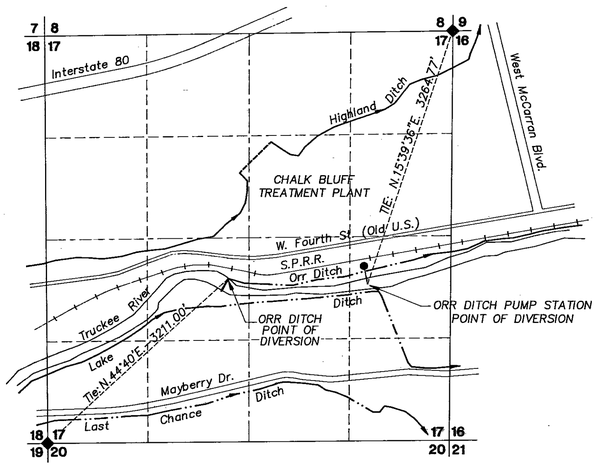

ORR DITCH PUMP STATION PROPOSED POINT OF DIVERSION

T.19 N., R.19 E., M.D.B.& M.

STATE OF NEVADA
COUNTY OF WASHOE S.S.

I, William K. Jewett, being duly sworn, depose and say that this map consisting of one sheet has been correctly drawn to the designated scale, from data available in the office of Westpac Utilities, a division of Sierra Pacific Power Company, located at Reno, Nevada; the Office of the State Engineer, Nevada Division of Water Resources and the Orr Ditch Decree; that it truly represents the proposed change in the point of diversion of the waters from the Truckee River in Washoe County, Nevada, by Westpac Utilities.

William K. Jewett
William K. Jewett
State Water Right Surveyor No.708

PROFESSIONAL LAND SURVEYOR STATE OF NEVADA WILLIAM K. JEWETT No.6499

On 8/17/93 personally appeared before me a Notary Public, William K. Jewett, who acknowledged that he executed the within instrument.

Deborah G. Sotero
Notary Public

DEBORAH G. SOTERO Notary Public - State of Nevada Appointment Recorded in Washoe County MY APPOINTMENT EXPIRES JULY 8, 1997

PLACE OF USE BEFORE AND AFTER TRANSFER

The Certified Water Service Area of Westpac Utilities, a division of Sierra Pacific Power Company, as described in the legal description, and shown on the supporting map of the certified water service area on file with the State Engineers Office.

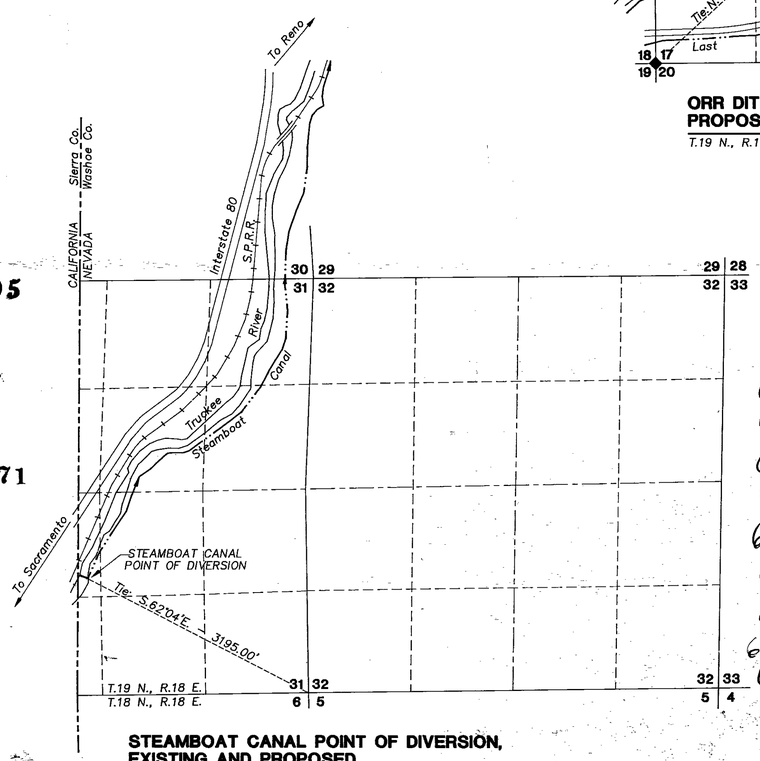

STEAMBOAT CANAL POINT OF DIVERSION, EXISTING AND PROPOSED

T.19 N., R.18 E., M.D.B.& M.

61441 CERTIFICATE No. 15884 ISSUED 10-22-01
61442 CERTIFICATE No. 15885 ISSUED 10-22-01
62000 CERTIFICATE No. 15886 ISSUED 10-22-01
58882 CERTIFICATE No. 15628 ISSUED 11-20-00
61222 CERTIFICATE No. 15568 ISSUED 09-29-00
61223 CERTIFICATE No. 15569 ISSUED 09-29-00
62202 CERTIFICATE No. 15106 ISSUED 01-05-99
62454 CERTIFICATE No. 15209 ISSUED 05-17-99
62406 CERTIFICATE No. 15489 ISSUED 07-20-00
61789 CERTIFICATE No. 16037 ISSUED 03-14-02
61878 CERTIFICATE No. 16038 ISSUED 03-14-02

RECEIVED STATE ENGINEER'S OFFICE

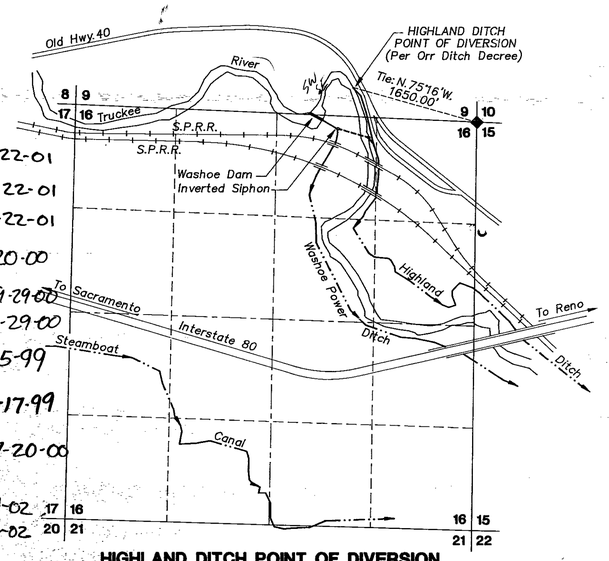

HIGHLAND DITCH POINT OF DIVERSION EXISTING AND PROPOSED

T.19 N., R.18 E., M.D.B.& M.

SCALE: 1" = 1000'
0 500 1000 2000 3000 4000

AN AUTOCAD COMPUTER GENERATED DRAWING
DIR: KIRK FILE: WPSYSPOD.DWG PLOT 1=1

MAP TO ACCOMPANY APPLICATION TO CHANGE POINT OF DIVERSION BY WESTPAC UTILITIES, A DIVISION OF SIERRA PACIFIC POWER COMPANY, FOR WATERS OF THE TRUCKEE RIVER IN WASHOE COUNTY, NEVADA.

FILED SEP 03 1993 STATE ENGINEER'S OFFICE

Water Resources
Westpac Utilities
a division of Sierra Pacific Power

DATE: MAY 6, 1993
DRAWN: jhr
CHECKED: WKJ

61753 62000 61789 61878 61877 61752 61442 61441 61705 61637 61498 61223 61222 60929 58882