ACREAGES

SECTION	SUBDIVISION	TOWNSHIP RANGE	ACRES/ CONTRACT	PLACE OF USE EXSISTING	PLACE OF USE PROPOSED	DUTY AC./FT. TO TRANSFER
2-11,14-22	ALL	T21N,R32E				
27-34	ALL					
1-3,10-15	ALL	T21N,R31E				
22-27,34-36	ALL					
3-10,16-21	ALL	T20N,R32E				
29-30	ALL					
1,11-14,23-26	ALL	T20N,R31E				
34-36	ALL					
2	LOTS 1 &2,SW1/4NE1/4,					
	W1/2,E1/2,SE1/4					
22	E1/2					
27	E1/2,NE1/4NW1/4,					
	S1/2NW1/4,SW1/4					
28	E1/2SE1/4					
33	E1/2,SE1/4NW1/4,					
	W1/2SW1/4					
2,3,9-16,20-22	ALL	T19N,R31E				
4	LOT 3,E1/2,SE1/4NW1/4,					
	NW1/4SW1/4,S1/2SW1/4					
17	E1/2,NE1/4NW1/4,SW1/4					
18	LOTS 1-4 EAST OF					
	SLOUGH,SE1/4NW1/4,					
	E1/2 SW1/4,SE1/4SE1/4					
19	NE1/4NE1/4,NW1/4,S1/2					
13	SE1/4NE1/4,E1/2SE1/4	T19N,R30E				
	EAST OF SLOUGH					
24	NE1/4NE1/4,W1/2NE1/4					
	E1/2NW1/4					
TOTALS			634.98	±57450	±77364	•2.99=1898.59

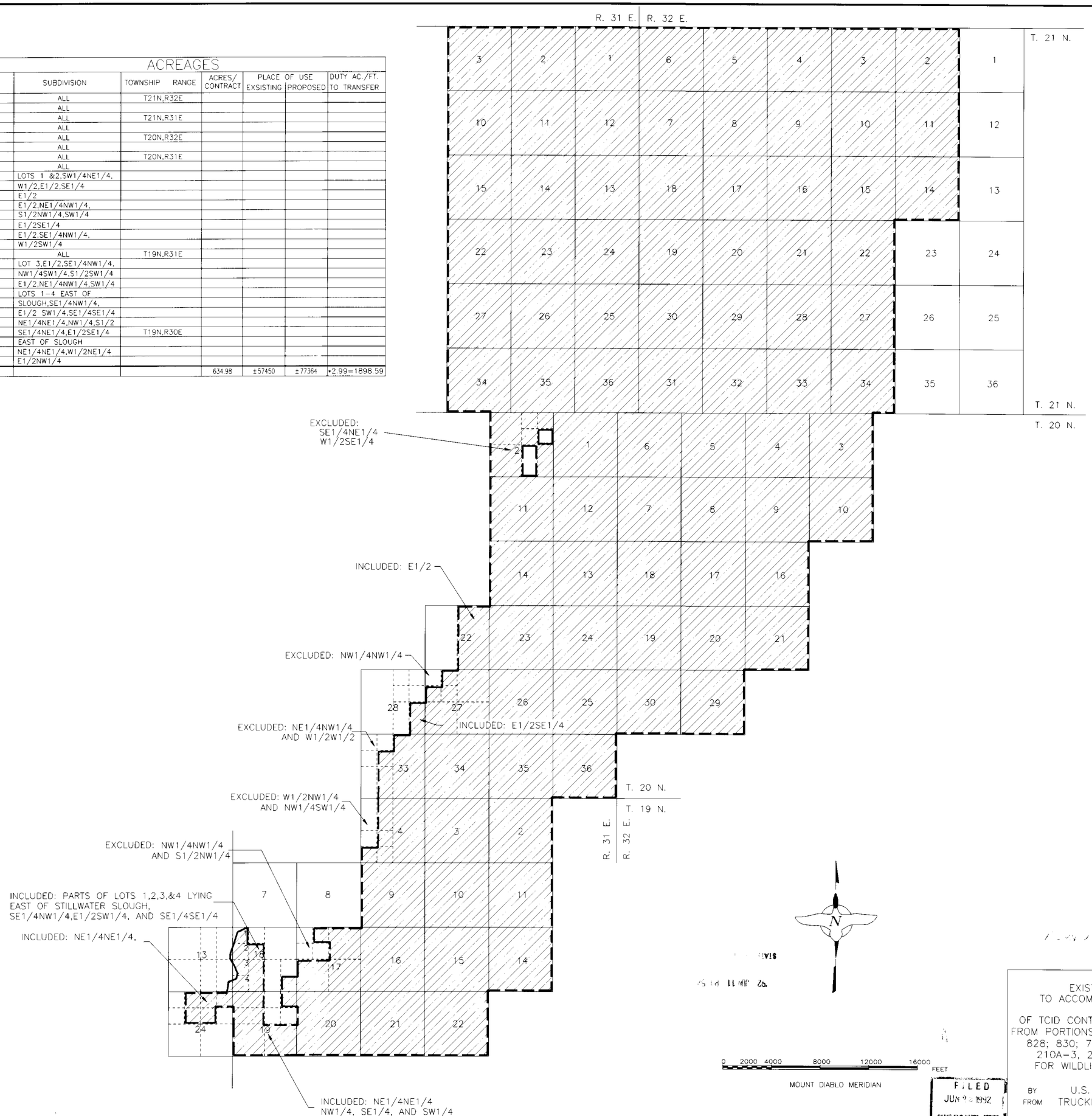

SHEET 2 OF 3 SHEETS

REV. 5/4/92

EXISTING PLACE OF USE MAP
TO ACCOMPANY APPLICATION TO CHANGE
THE PLACE OF USE
OF TCID CONTRACT No. 970. (COMPRISED PARTLY
FROM PORTIONS OF FORMER CONTRACT Nos. 921-5;
828; 830; 746; 747; 210; 210A-1; 210A-2;
210A-3, 210A-4, 210A-5, AND 210A-6.
FOR WILDLIFE, RECREATION, AND STORAGE.

BY U.S. FISH & WILDLIFE SERVICE
FROM TRUCKEE RIVER AND CARSON RIVER

FILED
JUN 2 6 1992
STATE ENGINEER'S OFFICE

59363 57748

ACREAGES

SECTION	SUBDIVISION	TOWNSHIP RANGE	ACRES/ CONTRACT	PLACE OF USE EXSISTING	PLACE OF USE PROPOSED	DUTY AC./FT. TO TRANSFER
2-11,14-22	ALL	T21N,R32E				
27-34	ALL					
1-3,10-15	ALL	T21N,R31E				
22-27,34-36	ALL					
3-10,16-21	ALL	T20N,R32E				
29-30	ALL					
1,11-14,23-26	ALL	T20N,R31E				
34-36	ALL					
2	LOTS 1 &2,SW1/4NE1/4,					
	W1/2,E1/2,SE1/4					
22	E1/2					
27	E1/2,NE1/4NW1/4,					
	S1/2NW1/4,SW1/4					
28	E1/2SE1/4					
33	E1/2,SE1/4NW1/4,					
	W1/2SW1/4					
2,3,9-16,20-22	ALL	T19N,R31E				
4	LOT 3,E1/2,SE1/4NW1/4,					
	NW1/4SW1/4,S1/2SW1/4					
17	E1/2,NE1/4NW1/4,SW1/4					
18	SE1/4SE1/4					
19	NE1/4NE1/4					
TOTALS			538.90	±56720	±77364	•2.99=1611.31

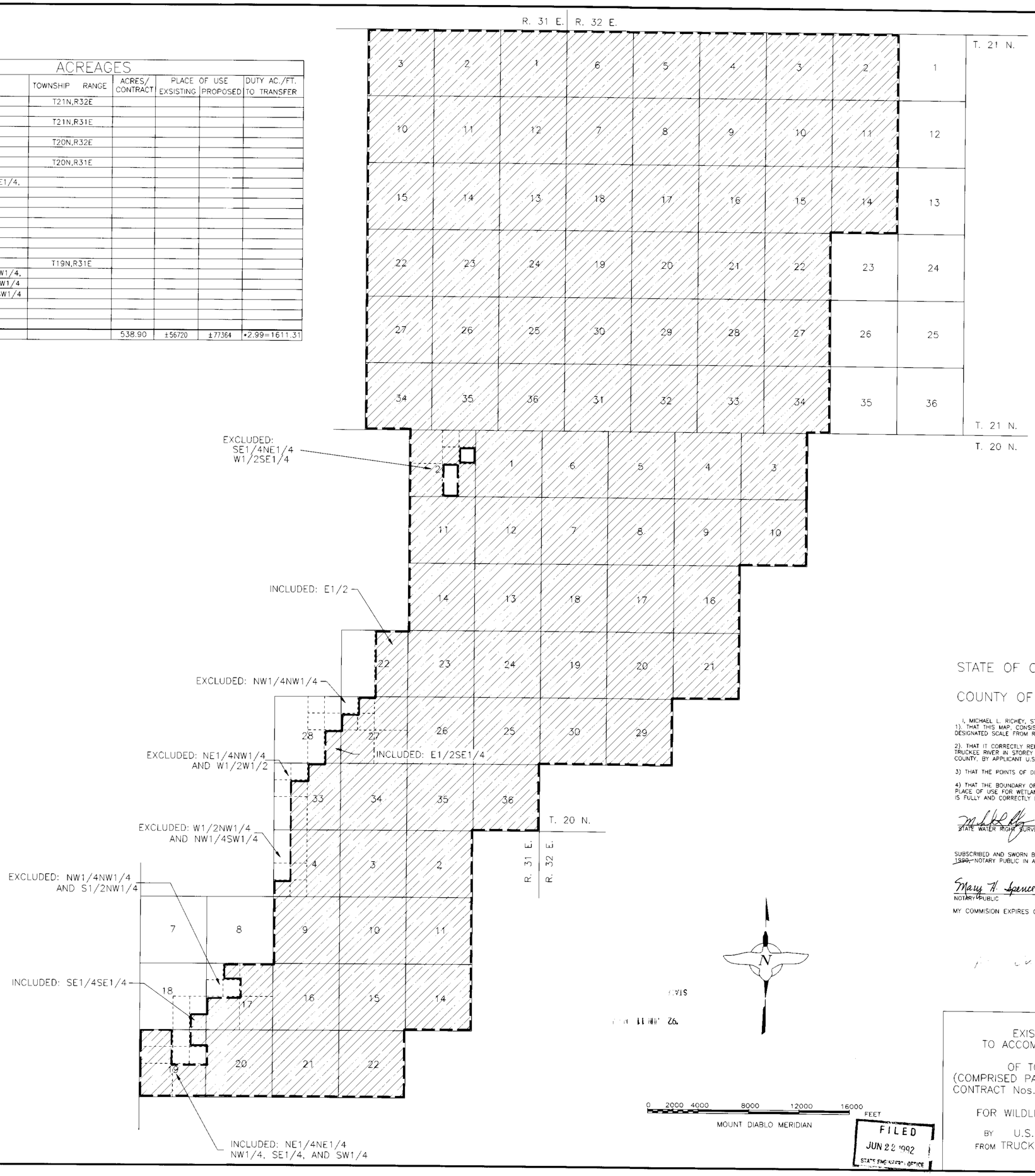

STATE OF OREGON }
COUNTY OF MULTNOMAH } SS

I, MICHAEL L. RICHEY, STATE UNDER OATH:
1) THAT THIS MAP, CONSISTING OF 3 SHEETS, HAS BEEN CORRECTLY DRAWN TO THE DESIGNATED SCALE FROM RECORDS OF SURVEY AND OTHER RECORDS.

2) THAT IT CORRECTLY REPRESENTS THE EXISTING PLACE OF USE OF WATER FROM THE TRUCKEE RIVER IN STOREY COUNTY AND FROM THE CARSON RIVER IN CHURCHILL COUNTY, BY APPLICANT U.S.F. & W.S. FOR WILDLIFE, RECREATION AND STORAGE PURPOSES;

3) THAT THE POINTS OF DIVERSION, DERBY AND LAHONTAN DAMS, ARE UNCHANGED;

4) THAT THE BOUNDARY OF ALL LANDS SHOWN FOR THE PROPOSED PLACE OF USE FOR WETLANDS MAINTENANCE IN CHURCHILL COUNTY IS FULLY AND CORRECTLY DESIGNATED ON THIS MAP.

STATE WATER RIGHT SURVEYOR #860

SUBSCRIBED AND SWORN BEFORE ME THIS 8th DAY OF June 1992, ~~1990,~~ NOTARY PUBLIC IN AND FOR MULTNOMAH COUNTY, OREGON.

Mary H. Spence
NOTARY PUBLIC

MY COMMISION EXPIRES ON 2-24-94

SHEET 1 OF 3 SHEETS

REV. 5/4/92

EXISTING PLACE OF USE MAP
TO ACCOMPANY APPLICATION TO CHANGE
THE PLACE OF USE
OF TCID CONTRACT No. 970
(COMPRISED PARTLY FROM PORTIONS OF FORMER CONTRACT Nos. 854-3; 455; 24-3-3; 326; 804; AND 805).
FOR WILDLIFE, RECREATION, AND STORAGE.

BY U.S. FISH & WILDLIFE SERVICE
FROM TRUCKEE RIVER AND CARSON RIVER

FILED
JUN 22 1992
STATE ENGINEER'S OFFICE

59363 57748

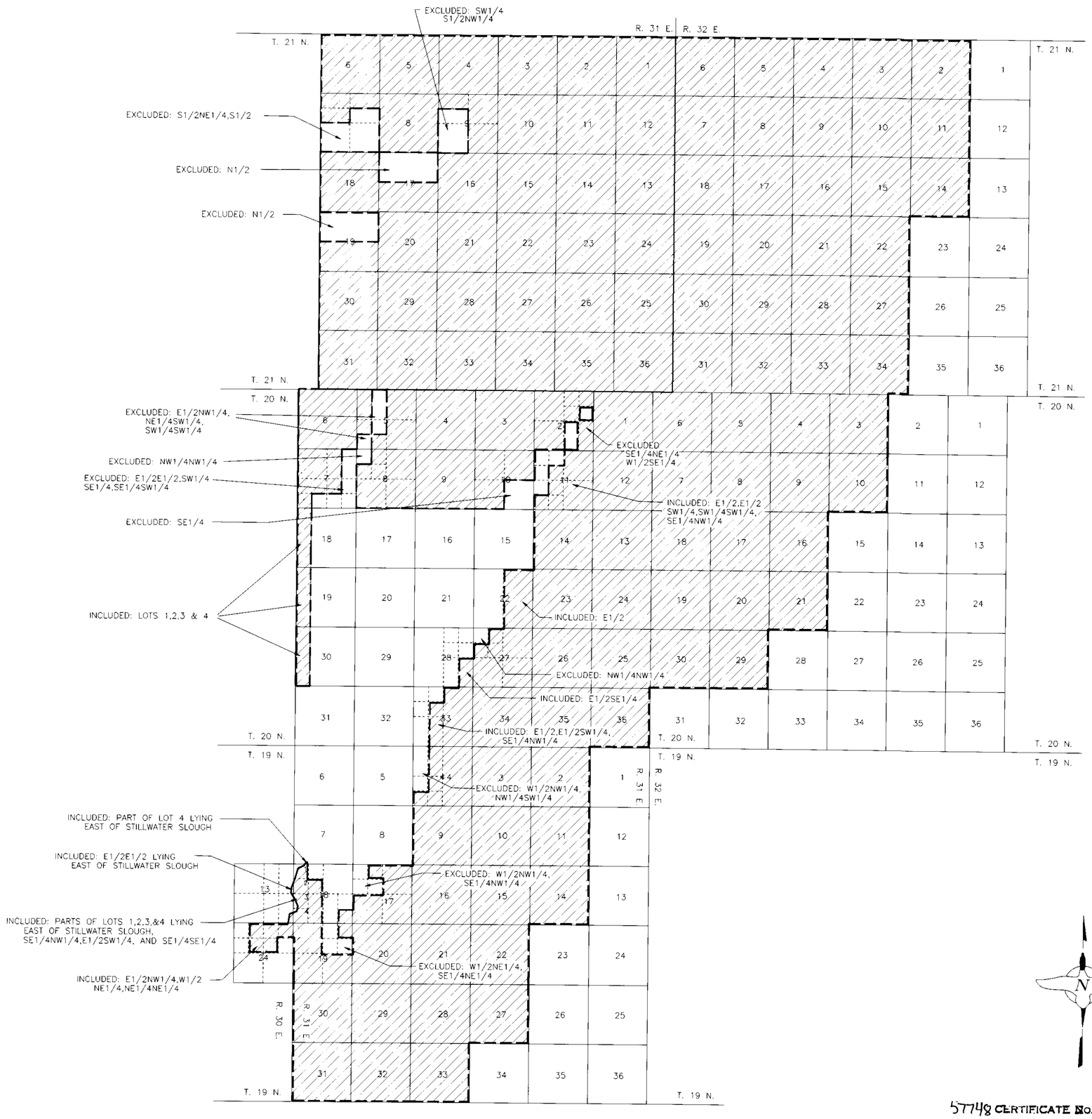

NOTE: TCID CONTRACT No. 970 IS COMPRISED WHOLLY OF PORTIONS OF CONTRACTS 854-3, 455, 24-3-3, 326, 804, 805, 921-5, 828, 830, 746, 747, 210, 210A-1, 210A-2, 210A-3, 210A-4, 210A-5, AND 210A-6.

SHEET 3 OF 3 SHEETS

REV. 5/4/92

57748 CERTIFICATE No. 14892 ISSUED 04-13-98

0 2500 5000 10000 15000

MOUNT DIABLO MERIDIAN

FILED
JUN 22 1992
STATE ENGINEER'S OFFICE

PROPOSED PLACE OF USE MAP
TO ACCOMPANY APPLICATION TO CHANGE
THE PLACE OF USE
OF TCID CONTRACT No. 970.
FOR WILDLIFE, RECREATION, AND STORAGE.

BY U.S. FISH & WILDLIFE SERVICE
FROM TRUCKEE RIVER AND CARSON RIVER

63546
63477
63464
62679
62192

62315 61669 61668 61146 61163 61011 61010 61009 61008 60809 60808 60807 59363 57743