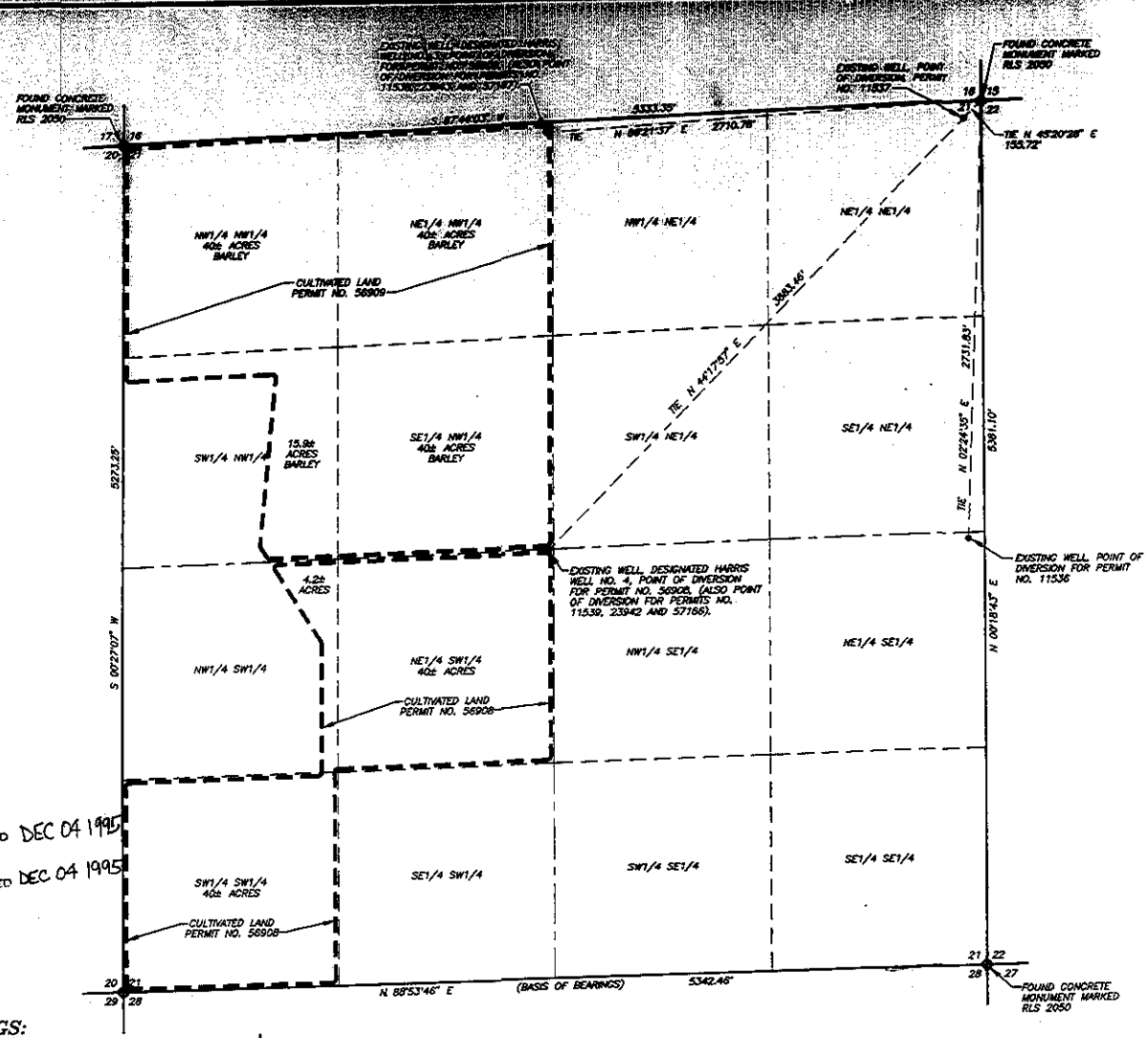

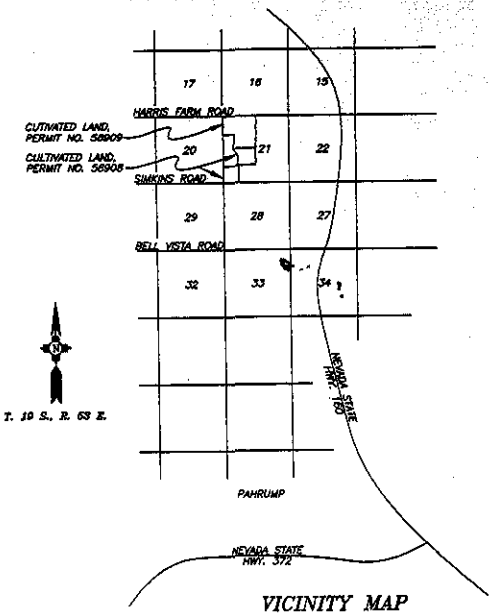

VICINITY MAP

NOT TO SCALE

56908 CERTIFICATE No. 14253 ISSUED DEC 04 1995

56909 CERTIFICATE No. 14254 ISSUED DEC 04 1995

BASIS OF BEARINGS:

THE SOUTH LINE OF SECTION 21, T. 19 S., R. 53 E., M.D.M. BEARING N. 88°53'46" E. AS INDICATED ON THE OFFICIAL SUBDIVISION MAP OF THE COUNTRY PLACE, DOCUMENT NO 41371, OFFICIAL RECORDS OF NYE COUNTY, NEVADA.

MAP REFERENCES:

1. A MAP PREPARED BY HARRY H. HUGHES, STATE WATER RIGHT SURVEYOR, SAID MAP HAVING BEEN FILED IN THE OFFICE OF THE STATE ENGINEER ON NOVEMBER 6, 1959 REFERENCING PERMITS NO. 11536, 11537, 11538 AND 11539.
2. A MAP PREPARED BY JACK K. LEWITT, STATE WATER RIGHT SURVEYOR, SAID MAP HAVING BEEN FILED IN THE OFFICE OF THE STATE ENGINEER ON JUNE 15, 1987 REFERENCING PERMITS NO 23942 AND 23943.
3. A MAP PREPARED BY MILTON L. SHARP, STATE WATER RIGHT SURVEYOR NO. 784, SAID MAP HAVING BEEN FILED IN THE OFFICE OF THE STATE ENGINEER REFERENCING APPLICATIONS NO. 56908 AND 56909 TO APPROPRIATE THE PUBLIC WATERS OF THE STATE OF NEVADA.
4. THE OFFICIAL SUBDIVISION MAP OF THE COUNTRY PLACE, DOCUMENT NO. 41371, OFFICIAL RECORDS OF NYE COUNTY, NEVADA.
5. UNRECORDED SURVEY MAP PREPARED BY RICHARD L. HAFEN, NEVADA PROFESSIONAL LAND SURVEYOR NO. 4428, SAID MAP DATED MARCH 15, 1990.

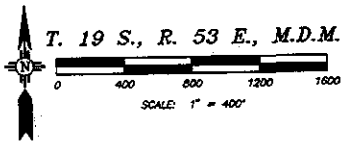

CULTURAL TABULATION

PERMIT NO.	SECTION	SUBDIVISION	TOWNSHIP	RANGE	CULTIVATED	DESCRIPTION	DATE OF FIRST CULTURE*
56908	21	NW1/4 NW1/4	19 S.	53 E.	40.0	BARLEY & SUDAN GRASS	
56908	21	NE1/4 NW1/4	19 S.	53 E.	40.0	BARLEY & SUDAN GRASS	
56908	21	SW1/4 NW1/4	19 S.	53 E.	15.9	BARLEY & SUDAN GRASS	
56908	21	SE1/4 NW1/4	19 S.	53 E.	40.0	BARLEY & SUDAN GRASS	
56908	TOTAL				135.9		
56909	21	NW1/4 SW1/4	19 S.	53 E.	4.2	BARLEY & SUDAN GRASS	
56909	21	NE1/4 SW1/4	19 S.	53 E.	40.0	BARLEY & SUDAN GRASS	
56909	21	SW1/4 SW1/4	19 S.	53 E.	40.0	BARLEY & SUDAN GRASS	
56909	TOTAL				84.2		

* THIS COLUMN WILL BE FILLED IN BY THE STATE ENGINEER.

AFFIDAVIT OF STATE WATER RIGHT SURVEYOR

STATE OF NEVADA } S.S.
COUNTY OF WASHOE }

I, MILTON L. SHARP, BEING FIRST DULY SWORN, DEPOSE AND SAY THAT SITE INSPECTIONS HAVE BEEN MADE BY ME, OR UNDER MY SUPERVISION AND DIRECTION BETWEEN THE FIRST DAY OF JUNE 1991 AND THE THIRTEENTH DAY OF NOVEMBER 1993 AND BETWEEN THE FIRST DAY OF MAY 1994 AND THE 10TH DAY OF JUNE 1994; THAT THE LOCATION OF EACH REFERENCE MONUMENT HAS BEEN VERIFIED BY SITE INSPECTION; THAT THE POINT OF DIVERSION AND PLACE OF USE SITES HAVE BEEN INSPECTED; THAT THIS MAP, CONSISTING OF ONE SHEET, HAS BEEN CORRECTLY DRAWN TO THE DESIGNATED SCALE FROM SURVEYING CALCULATION NOTES PREPARED BY ME, OR UNDER MY SUPERVISION AND DIRECTION, RELYING UPON ANALYSIS OF RECORDED SURVEY MAPS IN THE OFFICE OF THE STATE ENGINEER AND THE COUNTY RECORDER OF NYE COUNTY, NEVADA; THAT THIS MAP TRULY AND CORRECTLY REPRESENTS THE LOCATION AND EXTENT OF WORKS USED TO DIVERT WATER FROM AN UNDERGROUND SOURCE IN NYE COUNTY, NEVADA BY HOLLIS L. AND JOYCE C. HARRIS FOR IRRIGATION PURPOSES UNDER PERMITS NO. 56908 AND 56909; THAT THE POINT OF DIVERSION, THE LOCATION, SIZE OF DIVERTING CHANNEL OR OTHER CONDUIT, LOCATION AND DESCRIPTION OF ALL MEASURING DEVICES, THE LOCATION AND EXTENT OF LANDS OWNED OR CONTROLLED BY THE APPLICANT UPON WHICH WATER APPLIED FOR UNDER PERMITS NO. 56908 AND 56909 IS USED, TOGETHER WITH THE AREA AND KIND OF CULTURE IN EACH 40-ACRE SUBDIVISION, AND THE LOCATION AND NAMES OF ALL CANALS, WORKS OR STREAMS WHICH ARE CROSSED BY OR CONNECTED WITH SAID WORKS, ARE FULLY AND CORRECTLY DESIGNATED THEREON.

MILTON L. SHARP
STATE WATER RIGHT SURVEYOR NO. 784

STATE WATER RIGHT SURVEYOR NO. 784

SUBSCRIBED AND SWORN TO BEFORE ME THIS 8TH DAY Aug 1995.

YVONNE M. BIRD
Notary Public - State of Nevada
Appointment Recorded In Washoe County
MY APPOINTMENT EXPIRES APR. 18, 1998

NOTARY PUBLIC IN AND FOR WASHOE COUNTY, NEVADA.
MY COMMISSION EXPIRES Apr 18 1998

IDENTIFICATION OF METERING DEVICES

DISCHARGES OF WATER FROM THE EXISTING WELLS ARE METERED BY COMPARISON WITH ELECTRIC POWER USE. FOR WELL NO. 3 WATER FLOW WAS CALIBRATED TO POWER USE BY TEST PUMPING CONDUCTED AUG. 3 1993. POWER METER IS DESIGNATED AS VALLEY ELECTRIC ASSOCIATION METER NO. 84054821. FOR WELL NO. 4 WATER FLOW WAS CALIBRATED TO POWER USE BY TEST PUMPING CONDUCTED DECEMBER 8, 1992. POWER METER IS DESIGNATED AS VALLEY ELECTRIC ASSOCIATION METER NO. 84522273.

STATE ENGINEER'S USE

FILED
AUG 16 1995
STATE ENGINEER'S OFFICE

RECEIVED
95 AUG 16 PM 1:46
STATE ENGINEER'S OFFICE

MAP PREPARED BY:

JOB NO. 991
AUGUST 1995

MILTON L. SHARP, P.E.
CONSULTING ENGINEER
1005 TERMINAL WAY, SUITE 257
RENO, NEVADA 89502 (702)322-7008

MAP TO ACCOMPANY PROOFS OF APPLICATION OF WATER TO BENEFICIAL USE UNDER PERMITS NO 56908 AND 56909

FOR IRRIGATION USE BY HOLLIS L. AND JOYCE C. HARRIS FROM AN UNDERGROUND SOURCE IN NYE COUNTY, NEVADA

PAHRUMP VALLEY NYE COUNTY NEVADA

56909 56908