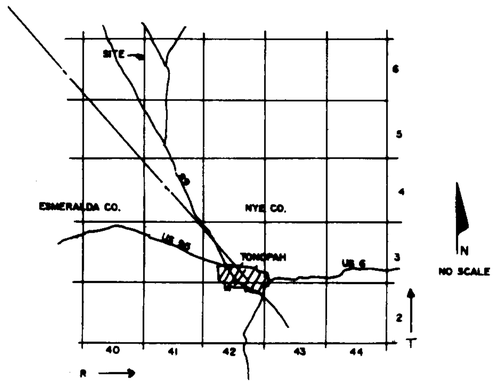

VICINITY MAP

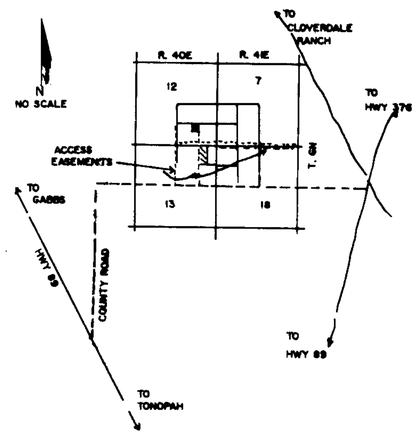

ROADWAY ACCESS MAP

T. 6N., R. 40E
SEC. 12

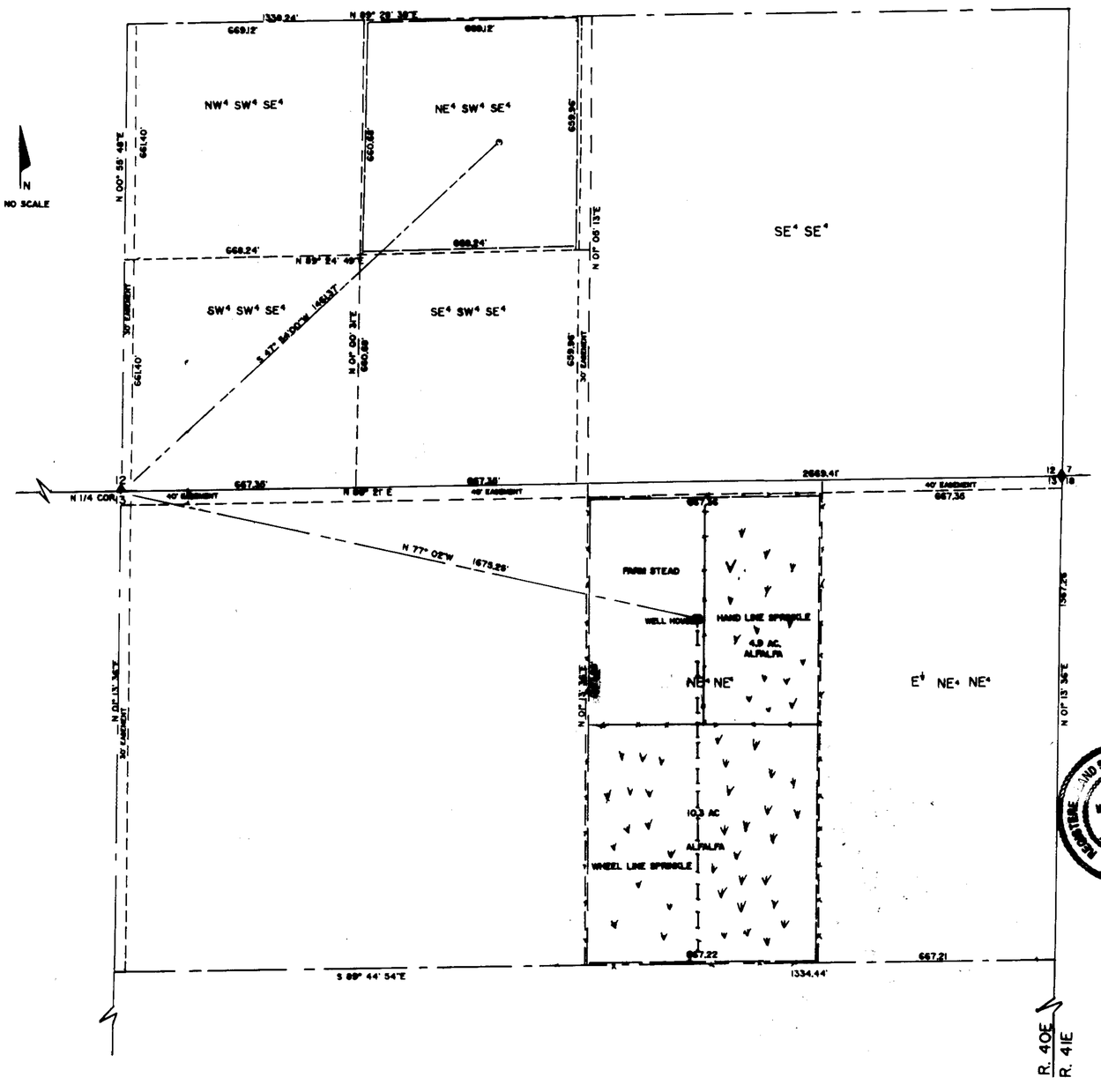

CULTURE TABLE

1/4 SEC.	SEC.	TYPE OF CULTURE	ACREAGE
NE⁴ NE⁴	13	ALFALFA	15.2
		TOTAL	15.2

STATE OF NEVADA
COUNTY OF NYE } SS

I, WALLACE T. BOUNDY BEING FIRST DULY SWORN DEPOSED AND SAY THAT THIS MAP, CONSISTING OF ONE SHEET, HAS BEEN CORRECTLY DRAWN TO DESIGNATED SCALE FROM FIELD NOTES OF A SURVEY MADE ON FEBRUARY 16, 1994, THAT IT TRULY AND CORRECTLY REPRESENTS THE PROPOSED LOCATION AND EXTENT OF THE WORKS TO DIVERT WATER FROM AN UNDERGROUND SOURCE, IN NYE COUNTY, NEVADA BY NELSON D.& DONNA M. OTTESON FOR [illegible] PURPOSES, THAT THE POINT OF DIVERSION, THE APPROXIMATE LOCATION AND SIZE OF THE DIVERTING CHANNEL, ALL RESERVOIRS OR BASINS, THE LOCATIONS AND NAMES OF ALL OTHER WORKS WHICH WILL CROSS OR CONNECT WITH PURPOSED WORKS AND THE BOUNDARIES OF ALL LANDS SHOWING THE AREAS PROPOSED TO BE UTILIZED, ARE FULLY AND CORRECTLY DESIGNATED THEREON.

REGISTERED LAND SURVEYOR STATE OF NEVADA
WALLACE T. BOUNDY
3-3-94
No. 2910

Wallace T. Boundy
STATE WATER RIGHT SURVEYOR # 584

Subscribed and sworn to before me this 22nd day of June, 1994

Terri Godfrey
NOTARY PUBLIC IN AND FOR NYE COUNTY, NEVADA

MY COMMISSION EXPIRES July 20, 1996

TERRI GODFREY

BASIS OF BEARINGS
THAT LINE BETWEEN THE SE COR. OF SEC. 13 AND THE W¼ COR. OF SEC. 13, T. 6N., R. 43E M.D.B.&M AS BEING @ 89° 21' W. AS PER B.L.M. TOWNSHIP PLAT.

LEGEND
FOUND, STANDARD BLM BRASS CAP, SECTION COR.
WELL
PLACE OF USE
4" PIPELINE

0 50 100 150 200 400 600
SCALE 1" = 200'

MAP TO ACCOMPANY PROOF OF APPLICATION OF WATER TO BENEFICIAL USE UNDER PERMIT # 54662 & 54663

FOR: IRRIGATION & DOMESTIC PURPOSES FROM AN UNDERGROUND SOURCE.

IN: THE W½ NE¼ NE ¼, OF SECTION 13, T. 6N., R. 40E., M.D.B.&M LOWER SMOKY VALLEY, NYE COUNTY NEVADA

BY: NELSON D. & DONNA M. OTTESON
P.O.BOX 584
TONOPAH, NEVADA 89049

54663 54662

54662 CERTIFICATE No. 14137 ISSUED 6-13-95

54663 CERTIFICATE No. 14138 ISSUED 6-13-95

FILED
MAR 10 1994
STATE ENGINEER'S OFFICE

STATE ENGINEER'S OFFICE
'94 JUN 28 AM 11:05

'94 MAR 10 AM 10:18

MAPPED: P.O.BOX 242, TONOPAH NEVADA 89049
BOUNDY LAND SURVEYING

54663 54662