SCALE: 1" = 2000'

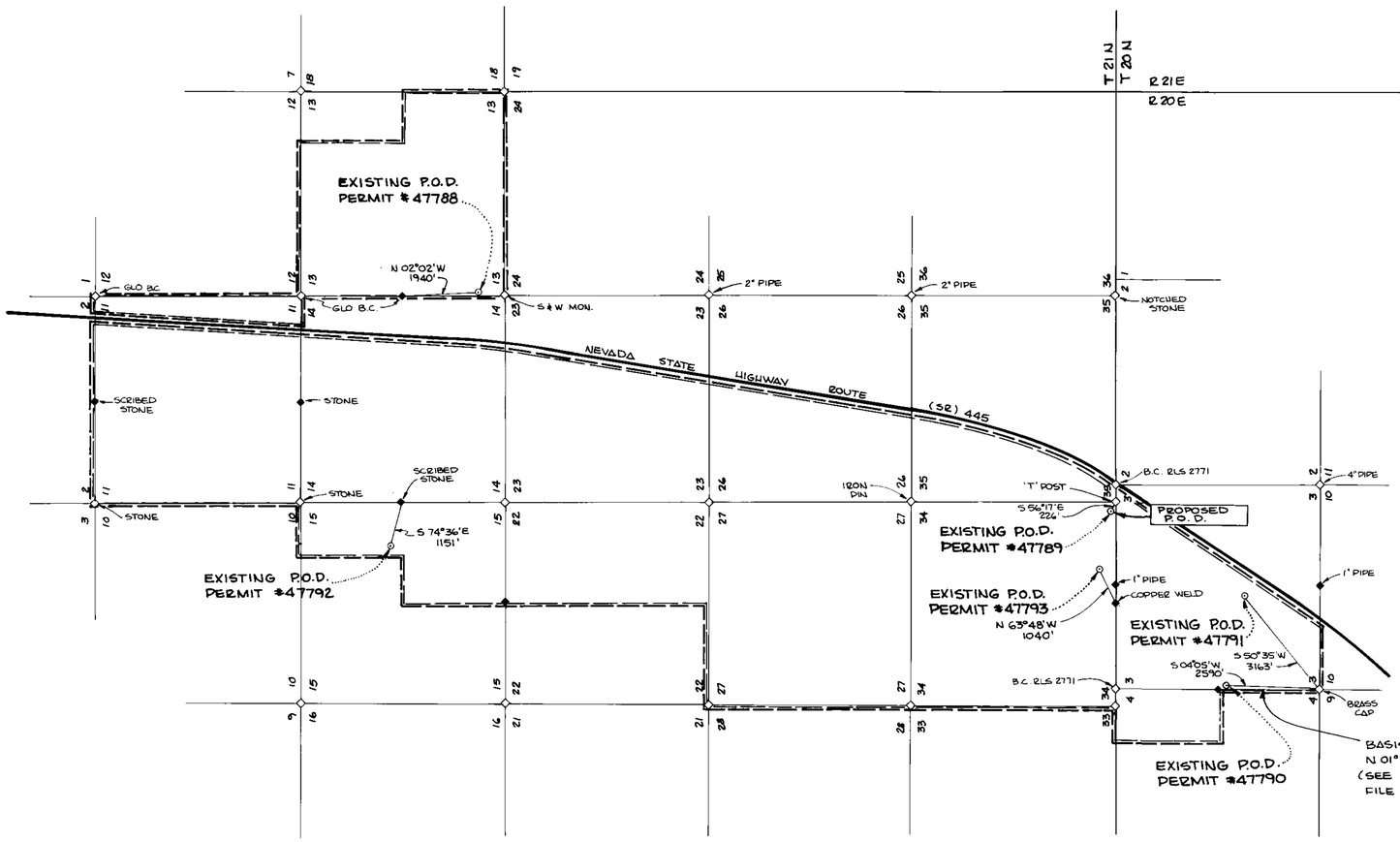

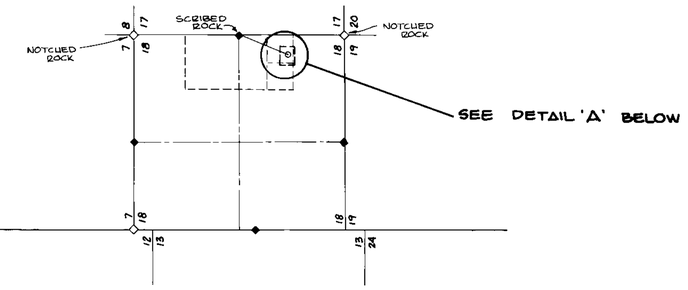

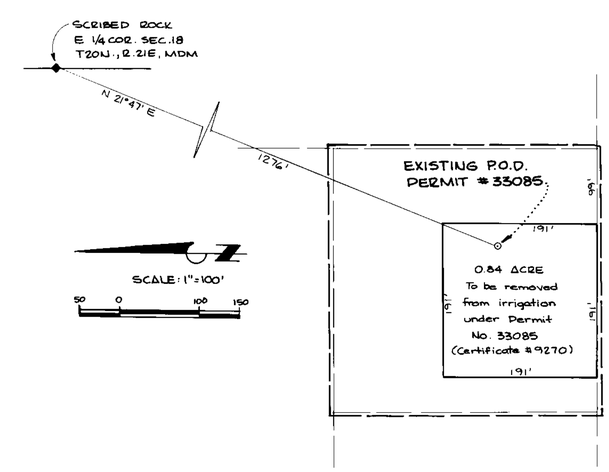

(A) EXISTING PLACE OF USE
PERMIT NO. 33085
SW 1/4 SE 1/4 NE 1/4 SE 1/4 SEC. 18, T.20N, R.21E, MDM

STATE OF NEVADA }
COUNTY OF WASHOE } S.S.

I, WALTER L. NEITZ, BEING FIRST DULY SWORN, DEPOSE AND SAY THAT THIS MAP IS CORRECTLY DRAWN TO THE DESIGNATED SCALE, THAT THE MAP TRULY REPRESENTS THE PROPOSED WORKS TO DIVERT WATER FROM AN UNDERGROUND SOURCE IN WASHOE COUNTY FOR QUASI-MUNICIPAL AND DOMESTIC PURPOSES. THAT THE POINTS OF DIVERSION AND EXTENT OF THE LANDS SERVED AND CONTROLLED BY WASHOE COUNTY ARE FULLY AND CORRECTLY DESIGNATED HEREON.

Walter L. Neitz
WALTER L. NEITZ, STATE WATER RIGHTS SURVEYOR NO. 375

SUBSCRIBED AND SWORN TO BEFORE ME THIS 19th DAY OF December, 1986.
NOTARY PUBLIC IN AND FOR WASHOE COUNTY, NEVADA.

John Skaggs
NOTARY PUBLIC

JOHN SKAGGS
Notary Public - State of Nevada
Appointment Recorded in Washoe County
MY APPOINTMENT EXPIRES

BASIS OF BEARING
NEVADA STATE GRID SYSTEM
WEST ZONE.

LEGEND

P.O.D. POINT OF DIVERSION
— — — PROPOSED PLACE OF USE
— · — · — EXISTING PLACE OF USE

SCALE: 1" = 2000'
2000 0 2000 4000 6000

14236 11-09-95

FILED
DEC 22 1986
STATE ENGINEER'S OFFICE

MAP TO ACCOMPANY APPLICATION TO CHANGE POINT OF DIVERSION, MANNER OF USE AND PLACE OF USE

FOR: A PORTION OF PERMIT NO. 33085

FOR: QUASI-MUNICIPAL AND DOMESTIC PURPOSES

BY: WILLIAM A. RICHARDS and JEANNA L. RICHARDS

FROM: UNDERGROUND SOURCES

IN: WASHOE COUNTY, NEVADA

50440