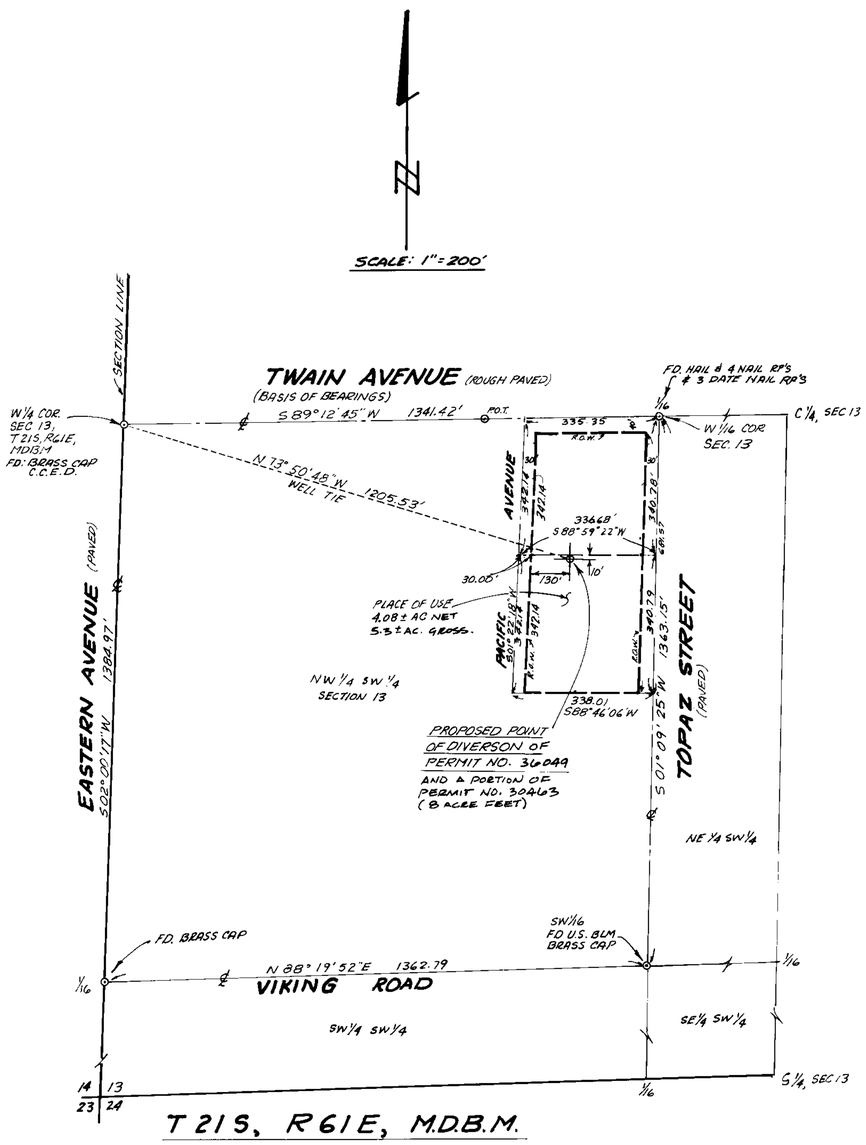

T 21S, R61E, M.D.B.M.

SHOWING PROPOSED POINT OF DIVERSION AND PLACE OF USE WITHIN A PORTION OF THE NE 1/4 NW 1/4 SW 1/4 SECTION 13, T21S, R61E, MDB.M., CLARK COUNTY, NEVADA.

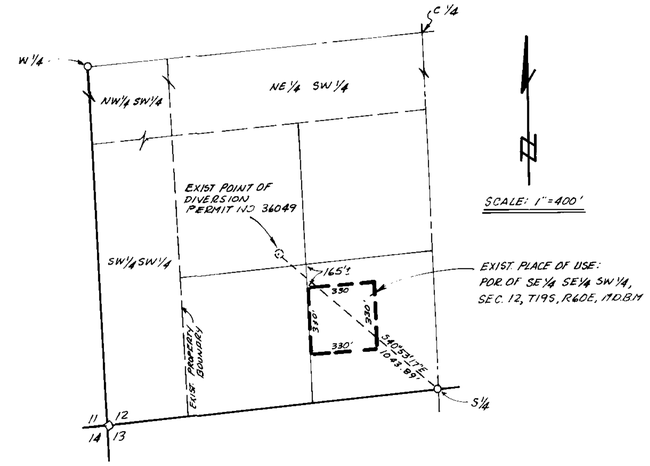

EXISTING POINT OF DIVERSION

WITHIN A PORTION OF THE SE 1/4 SE 1/4 SW 1/4, OF SEC. 12, T19S, R60E, M.D.B.M., CLARK CO., NEVADA.

EXISTING PLACE OF USE

WITHIN A PORTION OF THE SE 1/4 SE 1/4 SW 1/4, OF SEC. 12, T19S, R60E, MDB&M, CLARK CO. NEVADA, FOR PERMIT NO. 36049.

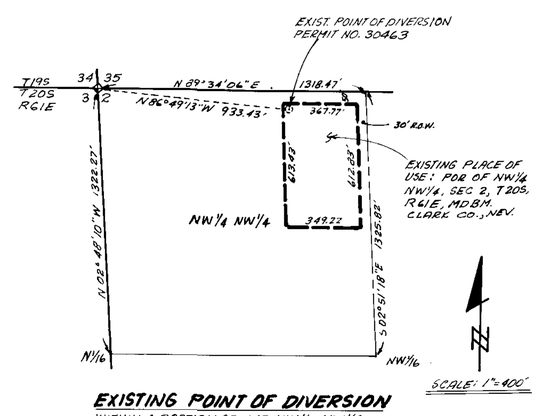

EXISTING POINT OF DIVERSION

WITHIN A PORTION OF THE NW 1/4 NW 1/4, SEC. 2, T20S, R61E, M.D.B.M. CLARK CO., NEVADA

EXISTING PLACE OF USE

WITHIN A PORTION OF THE NW 1/4, NW 1/4, SEC. 2, T20S, R61E, M.D.B.M., CLARK CO., NEVADA, FOR A PORTION OF PERMIT NO. 30463.

STATE OF NEVADA
COUNTY OF CLARK } SS

I, ROBERT FULSTONE, BEING FIRST DULY SWORN DEPOSE AND SAY THAT THIS MAP CONSISTING OF 1 SHEET HAS BEEN CORRECTLY DRAWN TO THE DESIGNATED SCALE FROM FIELD NOTES OF A SURVEY MADE UNDER MY SUPERVISION AND DIRECTION ON 6/9/86, THAT IT TRULY AND CORRECTLY REPRESENTS THAT PROPOSED LOCATION AND EXTENT OF THE WORKS USED TO DIVERT WATER FROM AN UNDERGROUND SOURCE IN THE LAS VEGAS VALLEY, CLARK COUNTY, NEVADA BY: SAKINA QURESHI FOR IRRIGATION AND DOMESTIC PURPOSES. THAT THE PROPOSED POINT OF DIVERSION, THE APPROXIMATE LOCATION AND SIZE OF THE DIVERTING CHANNEL, ALL RESERVOIRS OR BASINS, THE LOCATION AND NAMES OF ALL OTHER WORKS WHICH WILL CROSS OR CONNECT WITH THE PROPOSED WORKS, AND THE BOUNDRY OF ALL LANDS SHOWING BY 40 ACRE SUBDIVISIONS THE AREAS PROPOSED TO BE IRRIGATED, ARE FULLY AND CORRECTLY DESIGNATED HEREON

Robert Fulstone 6/16/86
ROBERT FULSTONE - STATE WATER RIGHT SURVEYOR NO. 639

Robert Fulstone 6/16/86

SUBSCRIBED AND SWORN TO BEFORE ME, DIANE McCONNELL, THIS 16TH DAY OF JUNE, 1986 NOTARY PUBLIC IN AND FOR CLARK COUNTY, NEVADA.

Diane McConnell
DIANE McCONNELL
MY COMMISSION EXPIRES 8-23, 1986

BASIS OF BEARING

S 89° 12'45" W, BEING THE NORTH LINE OF THE NW 1/4 SW 1/4 OF SECTION 13, T21S, R61E, M.D.B.M. AS RECORDED IN F18, P41, OF SURVEYS CLARK COUNTY, NEVADA.

0 100 200 400 600 800
SCALE: 1"=200'

NOTE.

1. SAKINA QURESHI PURCHASED FROM GARLIN G. HAHN, PERMIT NO. 36049 CONSISTING OF 15 ACRE FEET ON JUNE 10TH 1986, RECORDED IN BOOK 860610 INSTRUMENT NUMBER 00395, CLARK COUNTY, NV. RECORDS
2. SAKINA QURESHI PURCHASED FROM REBECCA L. BIONDI 8 ACRE FEET OF PERMIT NUMBER 30463, ON JUNE 11TH, 1986, RECORDED IN BOOK 860611, INSTRUMENT NUMBER 00551, CLARK COUNTY, NV. RECORDS.

49929 CERTIFICATE No. 16162 ISSUED: 04-23-03

FILED JUL 10 1986 STATE ENGINEER'S OFFICE

MAP TO ACCOMPANY
APPLICATION FOR PERMISSION TO CHANGE POINT OF DIVERSION

PERMIT NO. 36049 AND A PORTION OF 30463
BY: SAKINA QURESHI
FOR: IRRIGATION & DOMESTIC PURPOSES

FULSTONE ENTERPRISES
940 S. HIGHLAND DR.
LV. NV. 89106
PH (702) 382-8141

49929