MAP SUPPORTING PROOFS OF BENEFICIAL USE OF PERMIT 48453 AND A PORTION OF 48454

PORTIONS OF THE NE 1/4 OF THE NE 1/4 OF SECTION 18 TOWNSHIP 19 NORTH, RANGE 27 EAST, MOUNT DIABLO MERIDIAN

EXISTING POINT OF DIVERSION PERMIT 48454
EXISTING PLACE OF USE PERMITS 48453 & 48454

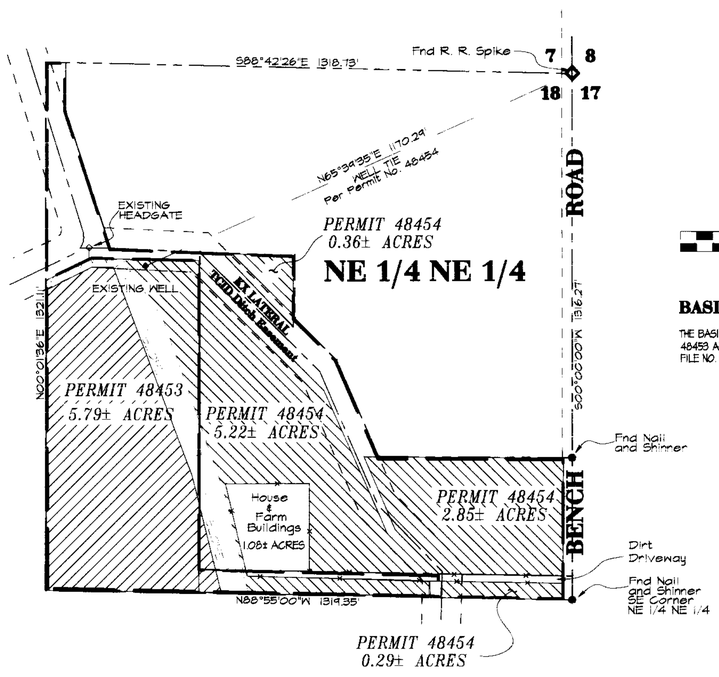



GRAPHIC SCALE 1"=200'

0 200 400 600

BASIS OF BEARINGS

THE BASIS OF BEARINGS FOR THIS SURVEY IS IDENTICAL TO PERMITS 48453 AND 48454, AND IS BASED ON HOWARD CUNNINGHAM PARCEL MAP FILE NO. 15764I IN THE MAP FILES OF CHURCHILL COUNTY, NEVADA.

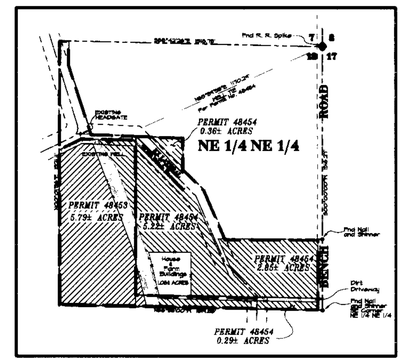

PLAN VIEW
SCALE 1" = 400'

STATE OF NEVADA
COUNTY OF WASHOE } SS

I, George G. Lindesmith, being first duly sworn, depose and say that this map consisting of one sheet, has been electronically reproduced to the designated scale from information on file in the Office of the Nevada State Engineer, and that it truly and correctly represents the extent and location of the place of use of water heretofore appropriated under all of Permit No. 48453 & a portion of 48454, from an underground & surface sources in Churchill County, Nevada by Bruce Alan Cunningham, Et Al, for Irrigation and Domestic Purposes. That the place of use, the location and names of all other works, the boundary of all lands shown by 40 acre subdivision and the areas being served are fully and correctly designated on this map consisting of 1 sheet.

George G. Lindesmith
State Water Right Surveyor No. 704

1-12-99

Subscribed and sworn to before me on this 12TH day of JANUARY, 1999.

David C. Crook
Notary Public

DAVID C. CROOK
Notary Public State of Nevada
Appointment Recorded Washoe County
No. 93-5200-2 EXPIRES NOV 1, 2000

REVISIONS MADE 8-14-98 & 1-11-99 BY GGL AT REQUEST OF NEVADA STATE ENGINEER.

NOTES

1. For the Existing Point of Diversion for Permit 48454 please see Map No. 48454 on file with the Nevada State Engineer.
2. For the Existing Point of Diversion for Permit 48453 please see Map No. 48453 on file with the Nevada State Engineer.

LEGEND

⊙ EXISTING WELL — Existing Point of Diversion

Area Cultivated Permit 48453

Area Cultivated Permit 48454

Permitted Place of Use

REFERENCES

1. Maps and Applications for Permit Nos. 48453 & 48454.
2. Howard Cunningham Parcel Map File No. 15764I.

PERMIT 48453 (Surface @ 4.50 Acre Feet Per Acre)

SECTION	SUBDIVISION	TOWNSHIP	RANGE	ACREAGE	CULTURE
18	NE 1/4 NE 1/4	19N	27E	5.79	GRASS

PERMIT 48454 (Underground @ 4.00 Acre Feet Per Acre)

SECTION	SUBDIVISION	TOWNSHIP	RANGE	ACREAGE	CULTURE
18	NE 1/4 NE 1/4	19N	27E	8.72	ALFALFA

NOTE: THE 5.79± ACRES UNDER PERMIT 48453 MAY BE SUPPLEMENTALLY IRRIGATED UNDER PERMIT 48454.

48453 CERTIFICATE NO. 15139 ISSUED 02-03-99

TRI STATE SURVEYING, LTD
1925 E. PRATER WAY
SPARKS, NEVADA 89434
(702) 358-9491 * FAX # 358-3664

STATE ENGINEER'S USE

AMENDED
MAP TO ACCOMPANY
PROOFS OF BENEFICIAL USE
FOR
PERMIT NOS. 48453 & 48454
BY
BRUCE ALAN CUNNINGHAM, ET AL
FROM
UNDERGROUND AND SURFACE SOURCES
WITHIN CHURCHILL COUNTY, NEVADA

CHURCHILL COUNTY, JOB #94065.01 NEVADA

CERT #
15139

48453