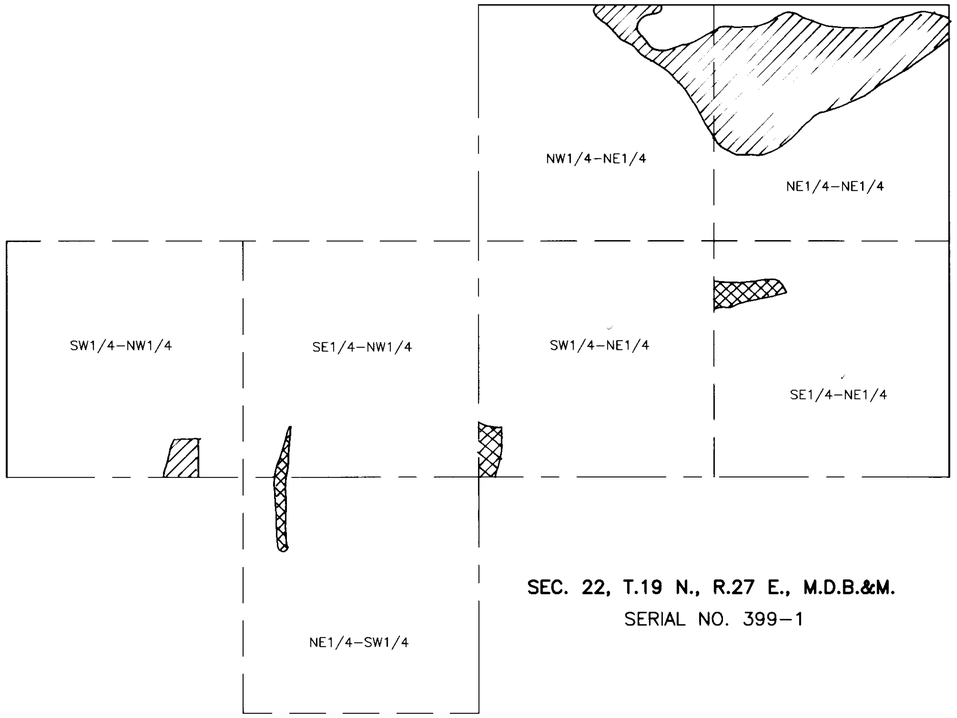

SEC. 22, T.19 N., R.27 E., M.D.B.&M.

SERIAL NO. 399-1

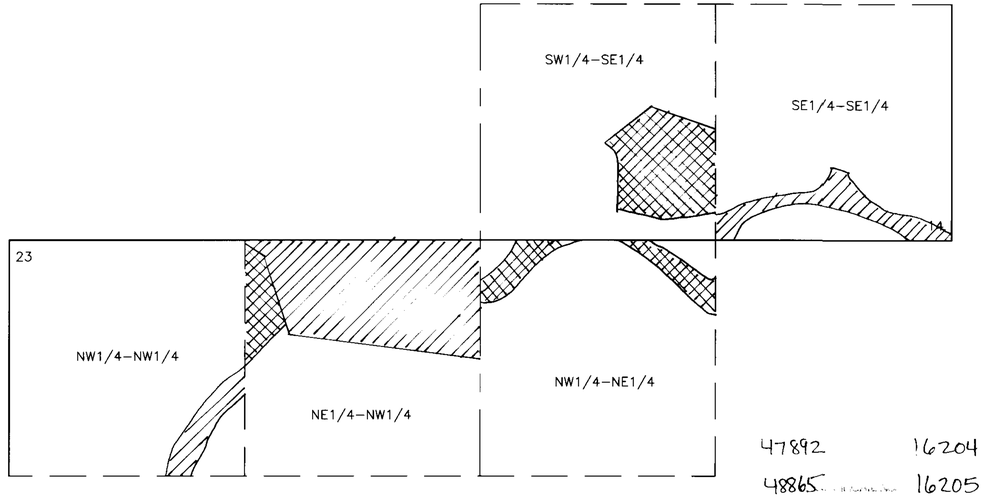

SEC. 14 & 23, T.19 N., R.27 E., M.D.B.&M.

SERIAL NO. 399-1

STATE OF NEVADA
COUNTY OF CHURCHILL } SS

I, BARRY A. FITZPATRICK, BEING FIRST DULY SWORN DEPOSE AND SAY THAT THIS MAP, CONSISTING OF TWO SHEETS, HAS BEEN CORRECTLY PREPARED TO THE DESIGNATED SCALE, FROM RECORD INFORMATION ASSOCIATED WITH BOTH TRANSFERS, OR UNDER MY SUPERVISION AND DIRECTION, ON OCTOBER 25, 2002; THAT IT TRULY AND CORRECTLY REPRESENTS THE LOCATION AND EXTENT OF WORKS USED TO DIVERT WATER FROM THE TRUCKEE RIVER AND CARSON RIVER, IN CHURCHILL COUNTY BY:

RAMBLING RIVER RANCHES, INC.
APPLICANT

FOR IRRIGATION PURPOSES UNDER PERMIT NUMBERS 47892 & 48865. THAT THE POINT OF DIVERSION THE LOCATION, SIZE OF THE DIVERTING CHANNEL OR OTHER CONDUIT, LOCATION AND DESCRIPTION OF ALL MEASURING DEVICES, THE LOCATION AND EXTENT OF LANDS OWNED OR CONTROLLED BY THE APPLICANT UPON WHICH WATER APPLIED FOR UNDER PERMIT NUMBERS 47892 & 48865 IS USED, TOGETHER WITH THE AREA AND KIND OF CULTURE IN EACH 40-ACRE SUBDIVISION, AND THE LOCATION AND NAMES OF ALL OTHER WORKS OR STREAMS WHICH ARE CROSSED BY OR CONNECTED WITH SAID WORKS ARE FULLY AND CORRECTLY DESIGNATED THEREON.

STATE WATER RIGHT SURVEYOR #817 — DATE

PROFESSIONAL LAND SURVEYOR STATE OF NEVADA BARRY A. FITZPATRICK No. 7809 EXP 06-30-03

SUBSCRIBED AND SWORN TO BE BEFORE ME THIS 31 DAY OF October 2002, NOTARY PUBLIC IN AND FOR CHURCHILL COUNTY, NEVADA.

NOTARY PUBLIC — DATE

JOLYNN CURL NOTARY PUBLIC NEVADA Appt. Recorded in CARSON CITY No. 93-2151-3 My Appt. Exp. June 21, 2003

LEGEND :

EXISTING PLACE OF USE

PROPOSED PLACE OF USE

47892 16204 08-19-03
48865 16205 08-19-03

GRAPHIC SCALE
400 0 200 400 800 1600
(IN FEET)
1 inch = 400 ft.

1 OF 2

LUMOS AND ASSOCIATES
CIVIL ENGINEERS SURVEYORS MATERIALS TESTING
137 KIDDE STREET FALLON, NEVADA 89406 (702) 423-2188

STATE ENGINEER'S USE

MAP TO ACCOMPANY
PROOF OF BENEFICIAL USE UNDER
PERMIT NUMBERS 47892 & 48865

FOR : IRRIGATION
BY : RAMBLING RIVER RANCHES, INC.
FROM : TRUCKEE RIVER & CARSON RIVER
IN : CHURCHILL COUNTY, NEVADA

48895 47892

ACREAGE TABULATION

DUTY	TOWN	RANGE	SEC	1/4-1/4	ORIG.	50008	W/D	TOTAL	AC/FT
4.50	19	27	14	SW-SE	7.30	-1.50		5.80	26.10
4.50	19	27	22	SE-NW	0.60		-0.30	0.30	1.35
4.50	19	27	22	NE-SW	0.90		-0.40	0.50	2.25
4.50	19	27	22	SE-NE	1.00			1.00	4.50
4.50	19	27	22	SW-NE	0.80			0.80	3.60
3.50	19	27	23	NW-NE	4.80	-2.20		2.60	9.10
4.50	19	27	23	NE-NW	1.70			1.70	7.65
3.50	19	28	27	SW-NW	3.70		-1.50	2.20	7.70
3.50	19	28	27	NW-SE	8.10	-0.50		7.60	26.60
3.50	19	28	27	SW-SE	4.40	-1.00		3.40	11.90
3.50	19	28	28	SE-NE	4.60			4.60	16.10
3.50	19	28	28	NE-SE	3.90			3.90	13.65
3.50	19	28	28	NW-SE	3.50	-0.90		2.60	9.10
TOTALS					45.30	-6.10	-2.20	**37.00**	**139.60**

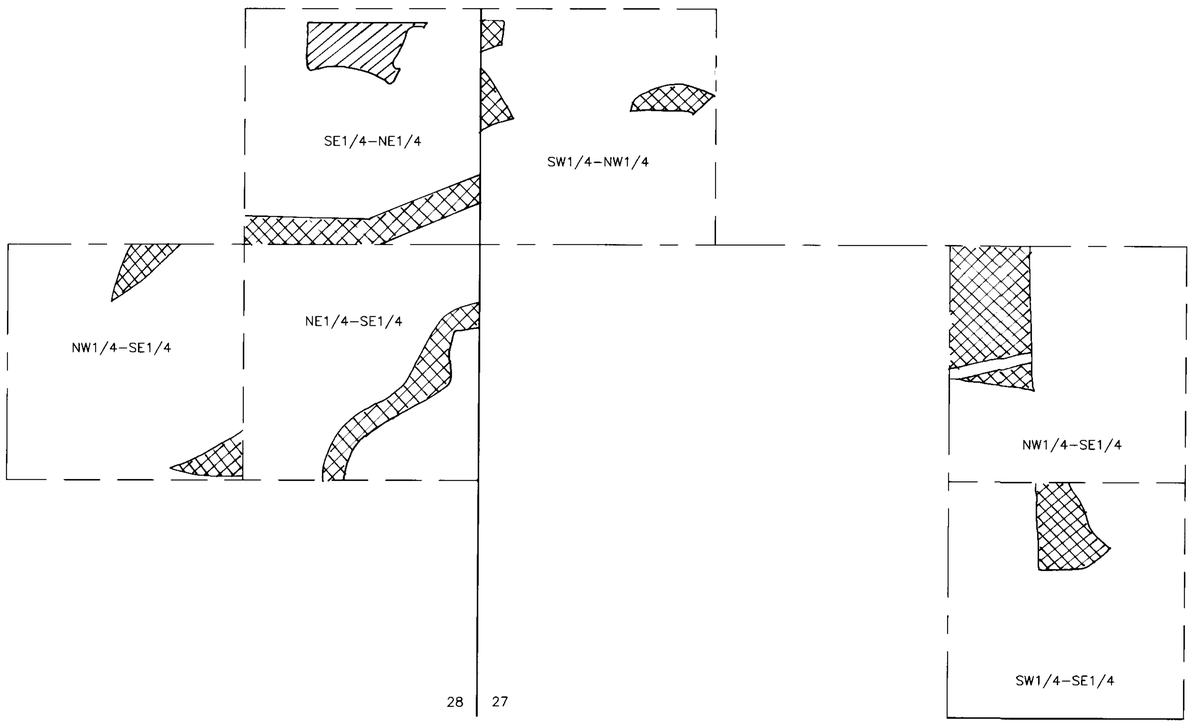

SEC. 27 & 28, T.19 N., R.28 E., M.D.B.&M.

SERIAL NO. 554–2

LEGEND :

EXISTING PLACE OF USE

PROPOSED PLACE OF USE

PROFESSIONAL LAND SURVEYOR STATE OF NEVADA BARRY A. FITZPATRICK No. 7809

EXP 06-30-06

GRAPHIC SCALE

400 0 200 400 800 1600

(IN FEET)
1 inch = 400 ft.

2 OF 2

LUMOS AND ASSOCIATES
CIVIL ENGINEERS
SURVEYORS
MATERIALS TESTING
137 KEDDIE STREET
FALLON, NEVADA 89406
(702) 423-2188

STATE ENGINEER'S USE

MAP TO ACCOMPANY
PROOF OF BENEFICIAL USE UNDER
PERMIT NUMBERS 47892 & 48865

FOR : IRRIGATION
BY : RAMBLING RIVER RANCHES, INC.
FROM : TRUCKEE RIVER & CARSON RIVER
IN : CHURCHILL COUNTY, NEVADA

48895 47892