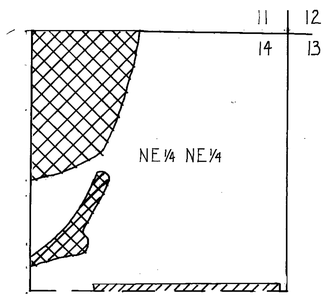

SEC. 14, T18N, R28E, M.D.B.&M.
SERIAL #120, 122, 121-2

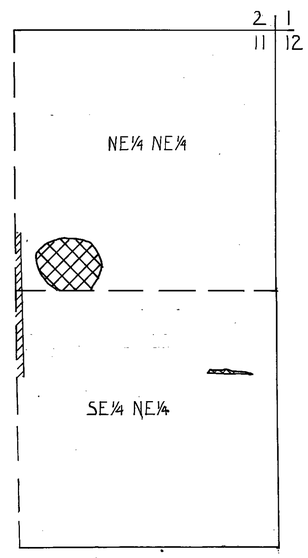

SEC. 11, T18N, R28E, M.D.B.&M.
SERIAL NOs. 120, 122

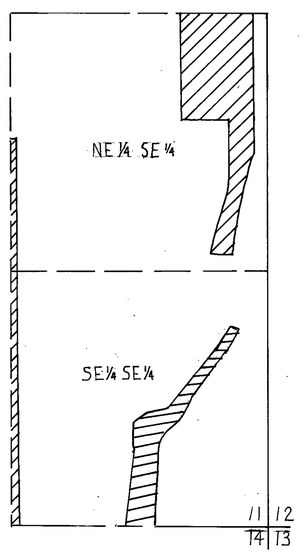

SEC. 11, T18N, R28E, M.D.B.&M.
SERIAL NOs. 120, 122, 121-2

ACREAGE

SECTION	TOWNSHIP	RANGE	SUBDIVISION	EXISTING ACREAGE OF USE.	PROPOSED ACREAGE OF USE	DUTY AC.-FT.
14	18	28	NE¼ NE¼	.7 ✓	8.8 ✓	3.15
11	18	28	NE¼ SE¼	6.5 NO WAY		29.25
11	18	28	SE¼ SE¼	2.8 NO WAY		12.6
11	18	28	SE¼ NE¼	.3	.2 ✓	1.35
11	18	28	NE¼ NE¼	.2	1.5 ✓	.9
TOTAL				10.5	10.5	47.25

STATE OF NEVADA
COUNTY OF CHURCHILL } SS

I, GEORGE M. WILSON BEING FIRST DULY SWORN, DEPOSE AND SAY THAT THIS MAP CONSISTING OF ONE SHEET HAS BEEN CORRECTLY DRAWN TO THE DESIGNATED SCALE. FROM TRUCKEE-CARSON-IRRIGATION-DISTRICT RECORDS THAT IT TRULY AND CORRECTLY REPRESENTS THE EXISTING PLACE OF USE AND THE PROPOSED PLACE OF USE, OF WATER FROM THE TRUCKEE RIVER AND THE CARSON RIVER IN CHURCHILL COUNTY BY_

MILLER RANCH, INC.
APPLICANT

FOR IRRIGATION PURPOSES, THE POINT OF DIVERSION LAHONTAN DAM IS UNCHANGED AND THE BOUNDARY OF ALL LANDS SHOWN BY 40 ACRE SUBDIVISIONS FOR THE AREAS PROPOSED TO BE IRRIGATED, ARE FULLY AND CORRECTLY DESIGNATED THEREON_

George M. Wilson
STATE WATER RIGHT SURVEYOR

SUBSCRIBED AND SWORN TO BEFORE ME THIS 2nd DAY OF July 1984.
NOTARY PUBLIC IN AND FOR CHURCHILL COUNTY, NEVADA.

Doris J. Morris
NOTARY PUBLIC

DORIS J. MORIN
Notary Public - State of Nevada
Churchill County
My Appointment Expires Aug. 10, 1984

NORTH

SCALE. 1"=400 FT.

0 330 660 990 1320

47885 CERTIFICATE NO. 16684 ISSUED 8-29-06

LEGEND

= EXISTING PLACE OF USE

= PROPOSED PLACE OF USE

47885

MGW 8-9-2006 See paper maps on file received 10/15/1993 depicting the shift of the existing place of use in the E½ SE¼ Section 11, T. 18N. R.28E. and depicting the withdrawal of 2.0 acres from the proposal place of use in the NE¼ NE¼ Section 14, T.18N. R.28E.

FILED
JUL 13 1984
STATE ENGINEER'S OFFICE

MAP TO ACCOMPANY APPLICATION TO CHANGE THE PLACE OF USE FOR IRRIGATION WATER.

BY_ MILLER RANCH, INC.

FROM_ TRUCKEE RIVER & CARSON RIVER

47885